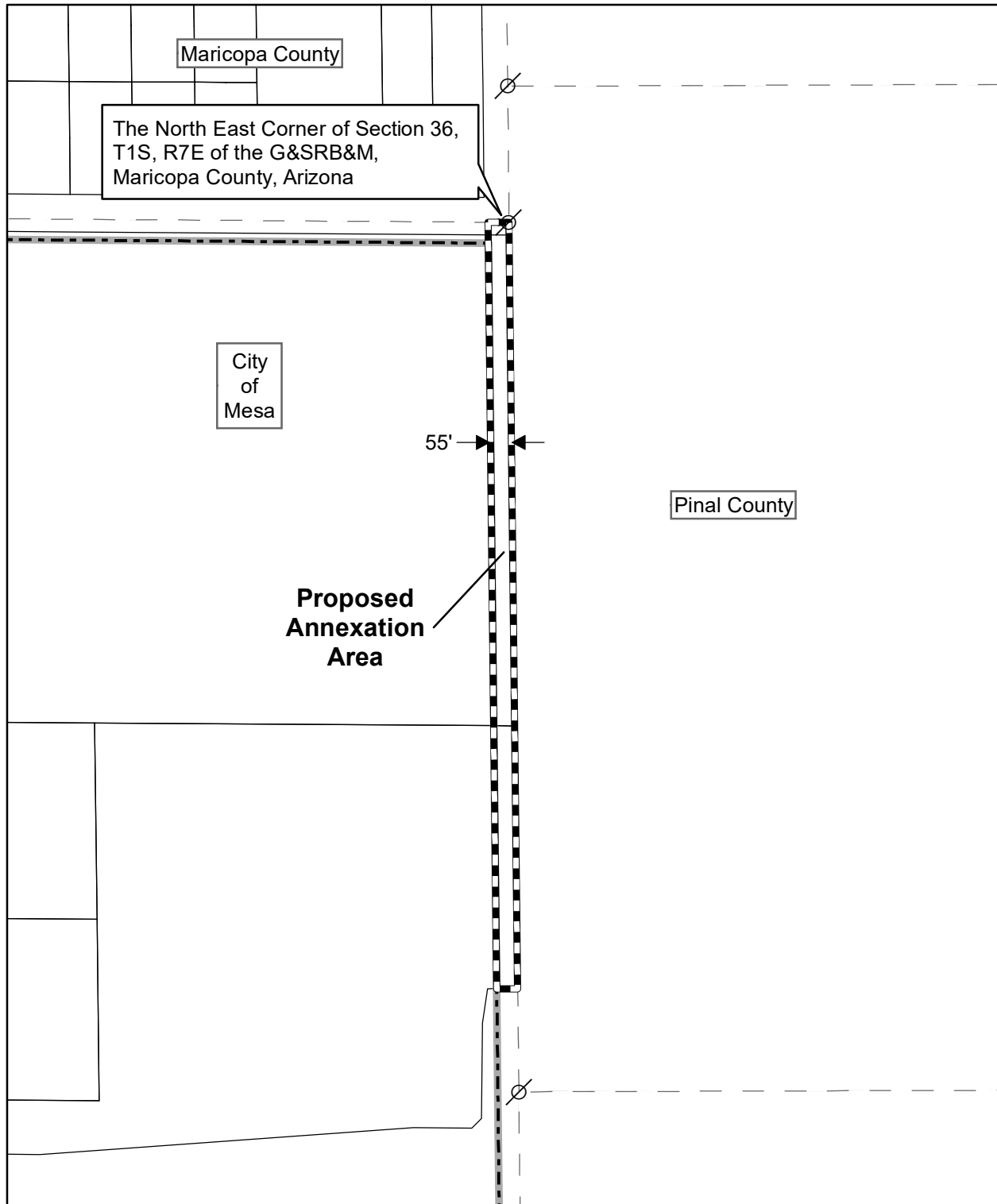






# ANX20-00464

## 2.5± Acres



-  Legal Control Point
-  City of Mesa Boundary
-  Proposed Annexation Boundary
-  Quarter Section

### EXHIBIT 'A'