

# PRELIMINARY GRADING PLAN


SCALE: 1" = 20'-0"



## GRADING NOTES

- (1) EXISTING FIRE HYDRANT
- (2) INSTALL 2' OF ASPHALT OVER 6' OF ABC IN PAVED AREAS
- (3) ACCESSIBILITY RAMP
- (4) WALL OPENING
- (5) EXISTING SRP BOXES
- (6) INSTALL 2' CURB OPENING, SEE DTL. & SHT. C-4.
- (7) EXISTING CURB, GUTTER AND SIDEWALK
- (8) NEW 6' CONCRETE CURB
- (9) DRIVE CURB TAPER
- (10) EXISTING STREET LIGHT
- (11) OUTFALL OF SITE TO EXISTING RETENTION BASIN
- (12) EXISTING 2'-0" WIDE FLAT CURB

## LEGEND



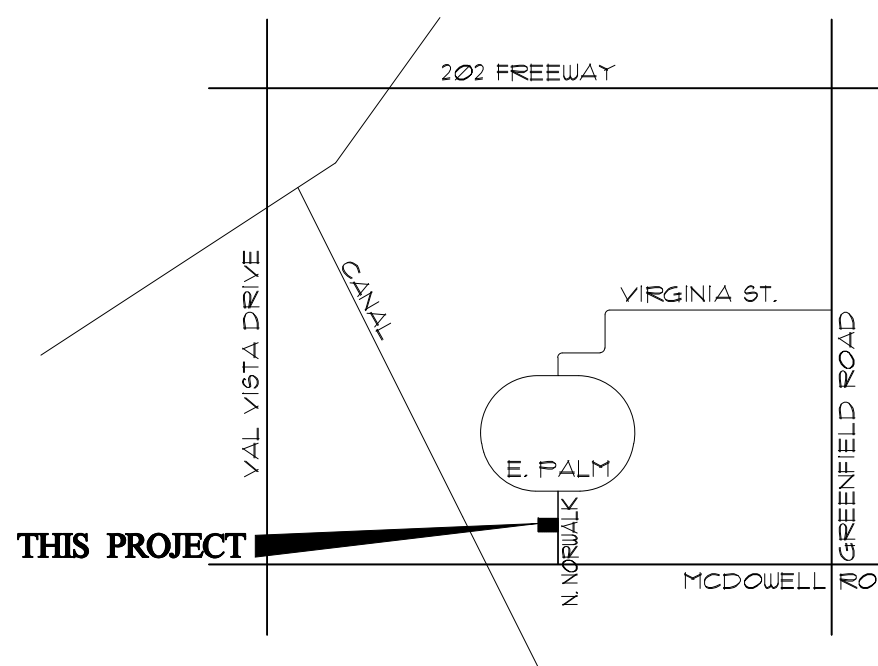
## RETENTION CALCULATIONS

RETENTION PROVIDE


RETENTION VOLUME IS BEING PROVIDED FOR THIS SITE IN THE COMMON RETENTION BASIN ESTABLISHED FOR THE ENTIRE DEVELOPMENT AT THE SOUTHWEST CORNER. REQUIRED RETENTION FOR THE ORIGINAL 8 LOT SUBDIVISION IS 44,636 CF., PROVIDED RETENTION IS 46,871 CF.

OUTFALL FROM THE SITE IS AT THE MIDDLE OF THE WEST PROPERTY LINE

## VICINITY MAP



# HITCHENS ASSOCIATES ARCHITECTS



## REVISIONS

1 7-25-22 city revision

---

---

---

---

\_\_\_\_\_

---

OFFICE WAREHOUSE

BUILDING

3959 E. OASIS CIRCLE  
MESA, ARIZONA

05215

PROJECT NO: 22200

DRAWN BY: GLH

---

## PRELIMINARY

## GRADING PLAN

**CL**