

When recorded mail to:
City of Mesa
Real Estate Services
P.O. Box 1466
Mesa, AZ 85211-1466

5624-5-1-1--
amine

ANNEXATION PETITION ANX22-00608

City of Mesa

DO NOT REMOVE

This is part of the official document

When recorded, return to:
City of Mesa
Planning Division
P.O. Box 1466
Mesa AZ 85211-1466

ANNEXATION PETITION
ANX22-00608

TO: THE HONORABLE MAYOR AND CITY COUNCIL OF THE CITY OF
MESA, ARIZONA:

We the undersigned, owners of not less than one-half in value of the real property and personal property and more than one-half of the persons owning real and personal property that would be subject to taxation by the City of Mesa in the event of annexation within the territory proposed to be annexed, which is hereafter described, said territory being completely surrounded by the corporate limits of the City of Mesa, with the exterior boundaries of the territory proposed to be annexed shown on the map attached hereto, marked Exhibit "A" and made a part hereof, request the City of Mesa to annex the following described territory, provided Section 9-471, Arizona Revised Statutes, and amendments thereto, are fully observed.

The description of the territory proposed to be annexed, not already within the present limits of the City of Mesa and located in Maricopa County, Arizona, is as follows:

Parcel Number: 304-04-011N

THE SOUTHERLY 50 FEET OF THE SOUTH HALF OF THE SOUTHWEST
QUARTER OF THE SOUTHEAST
QUARTER OF THE SOUTHWEST QUARTER OF SECTION 8, TOWNSHIP 1
SOUTH, RANGE 7 EAST OF THE
GILA AND SALT RIVER BASE AND MERIDIAN, MARICOPA COUNTY,
ARIZONA;
EXCEPT THE SOUTH 33 FEET THEREOF.

Parcel Number: 304-04-011G

THE SOUTHERLY 50 FEET OF THE WEST HALF OF THE SOUTHEAST
QUARTER OF THE SOUTHEAST
QUARTER OF THE SOUTHWEST QUARTER OF SECTION 8, TOWNSHIP 1
SOUTH, RANGE 7 EAST OF THE
GILA AND SALT RIVER BASE MERIDIAN, MARICOPA COUNTY, ARIZONA;
EXCEPT THE SOUTH 33 FEET THEREOF.

Parcel Number: 304-04-011K

THE SOUTHERLY 50 FEET OF THE EAST HALF OF THE SOUTHEAST
QUARTER OF THE SOUTHEAST
QUARTER OF THE SOUTHWEST QUARTER OF SECTION 8, TOWNSHIP 1
SOUTH, RANGE 7 EAST OF THE
GILA AND SALT RIVER BASE AND MERIDIAN, MARICOPA COUNTY,
ARIZONA;

EXCEPT THE SOUTH 33 FEET THEREOF AND EXCEPT THE EASTERLY 40
FEET.


The above described parcel contains a computed area of 0.5± acres more or less
and being subject to any easements, restrictions, rights-of-way of record or
otherwise.



AFFIDAVIT

I, Rachel Prelog, the Assistant Planning Director of the City of Mesa, Maricopa County, Arizona, do hereby certify that Annexation Number ANX22-00608 does not include lands that are subject to an earlier filing for annexation.

I, certify that the information contained in this form is true and accurate to the best of my knowledge, and I acknowledge that this document will be recorded as an official record in the Office of the Maricopa County Recorder.


 Rachel Prelog, Assistant Planning Director

On Behalf of Nana Appiah, Development Services Director


8/18/22

Date

State of Arizona)
)ss
 County of Maricopa)

This instrument was acknowledged before me this 18th day of September 2022.

WITNESS my hand and official seal the day and year in this affidavit above written.

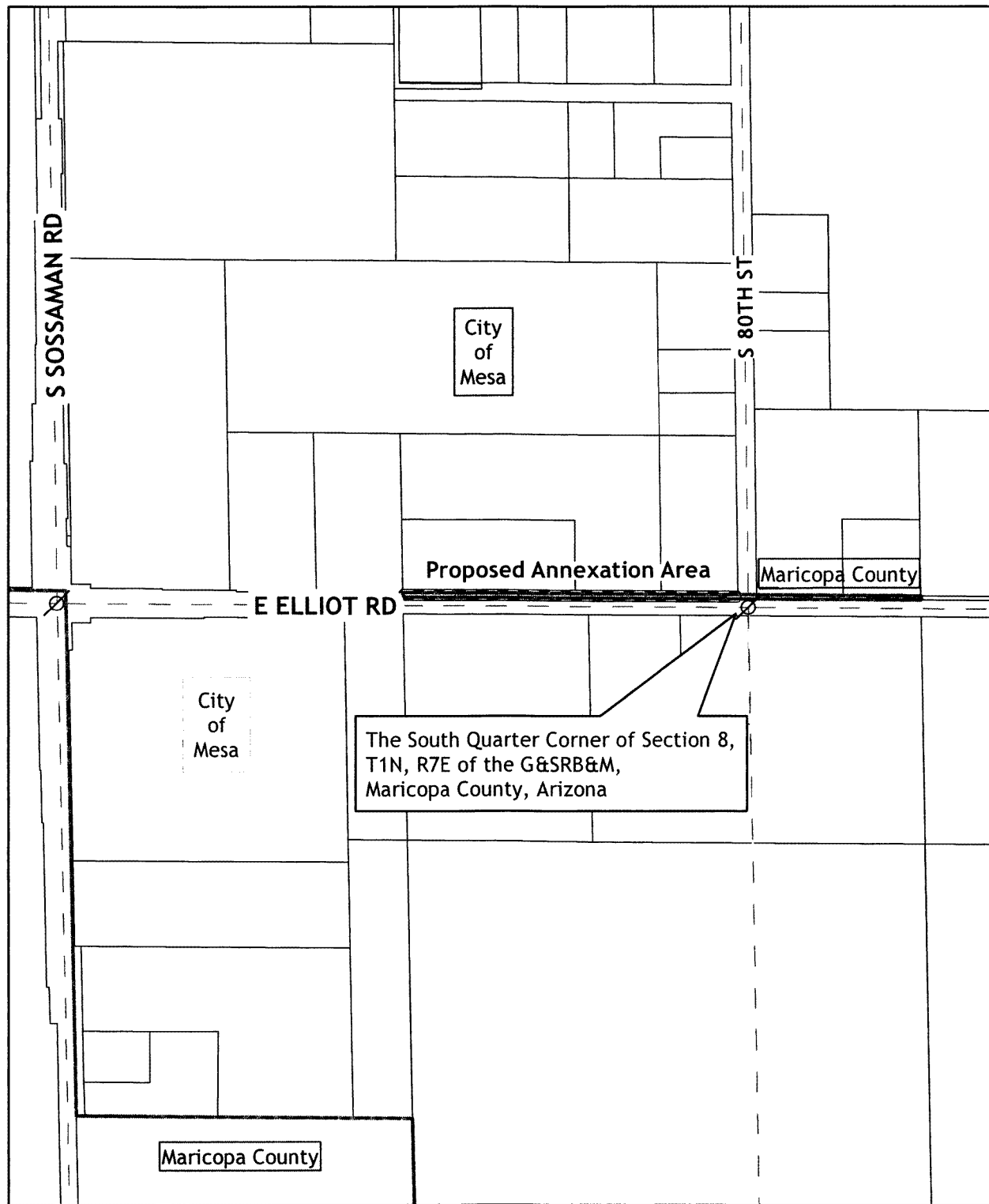



 Notary Public



ANX22-00608

0.5± Acres



- Legal Control Point
 City of Mesa Boundary
 Quarter Section
 Proposed Annexation Boundary

EXHIBIT 'A'