


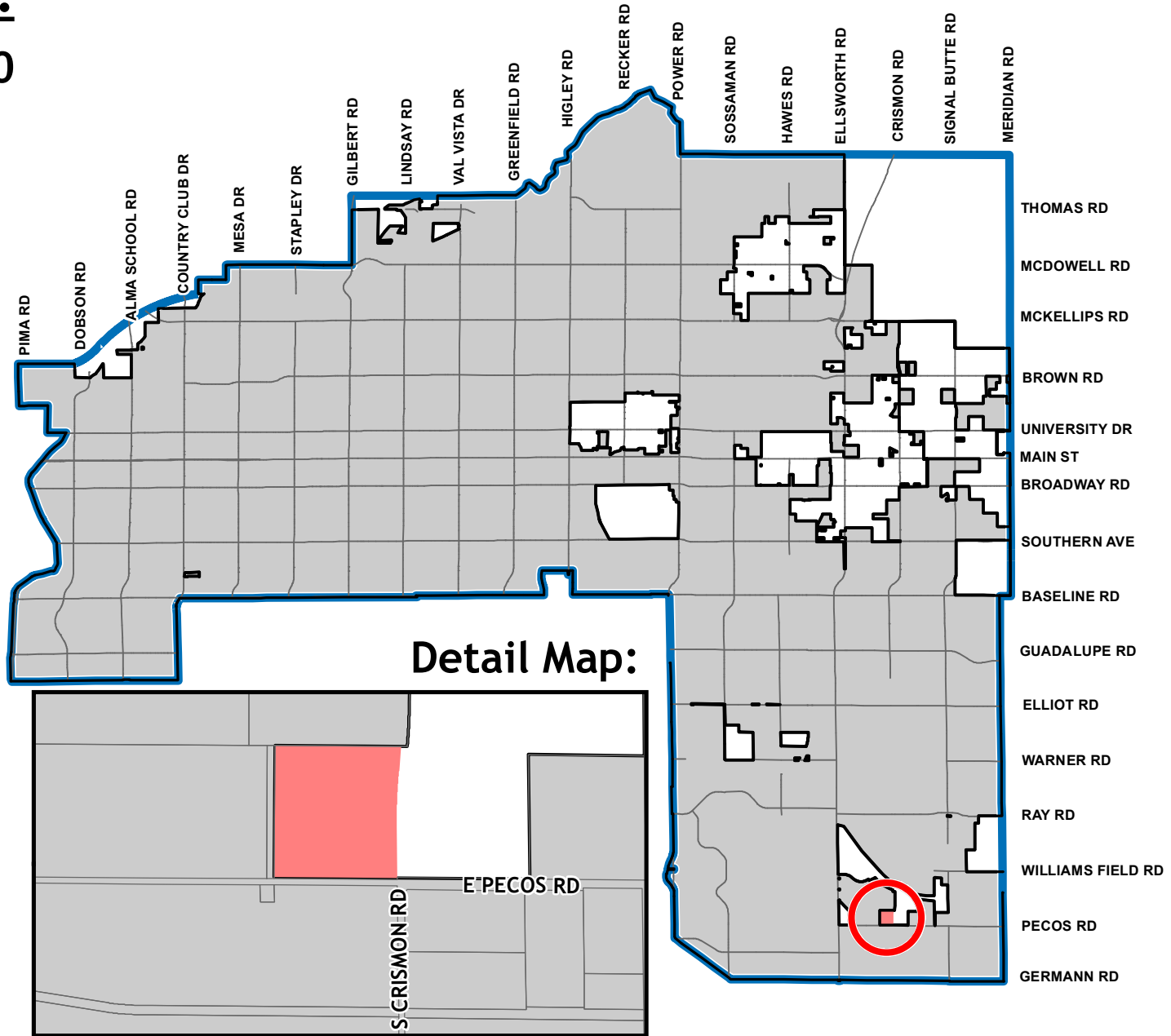


# Annexation:

## ANX23-00800

-  Annexation Area
-  Mesa Planning Area
-  Mesa City Limits



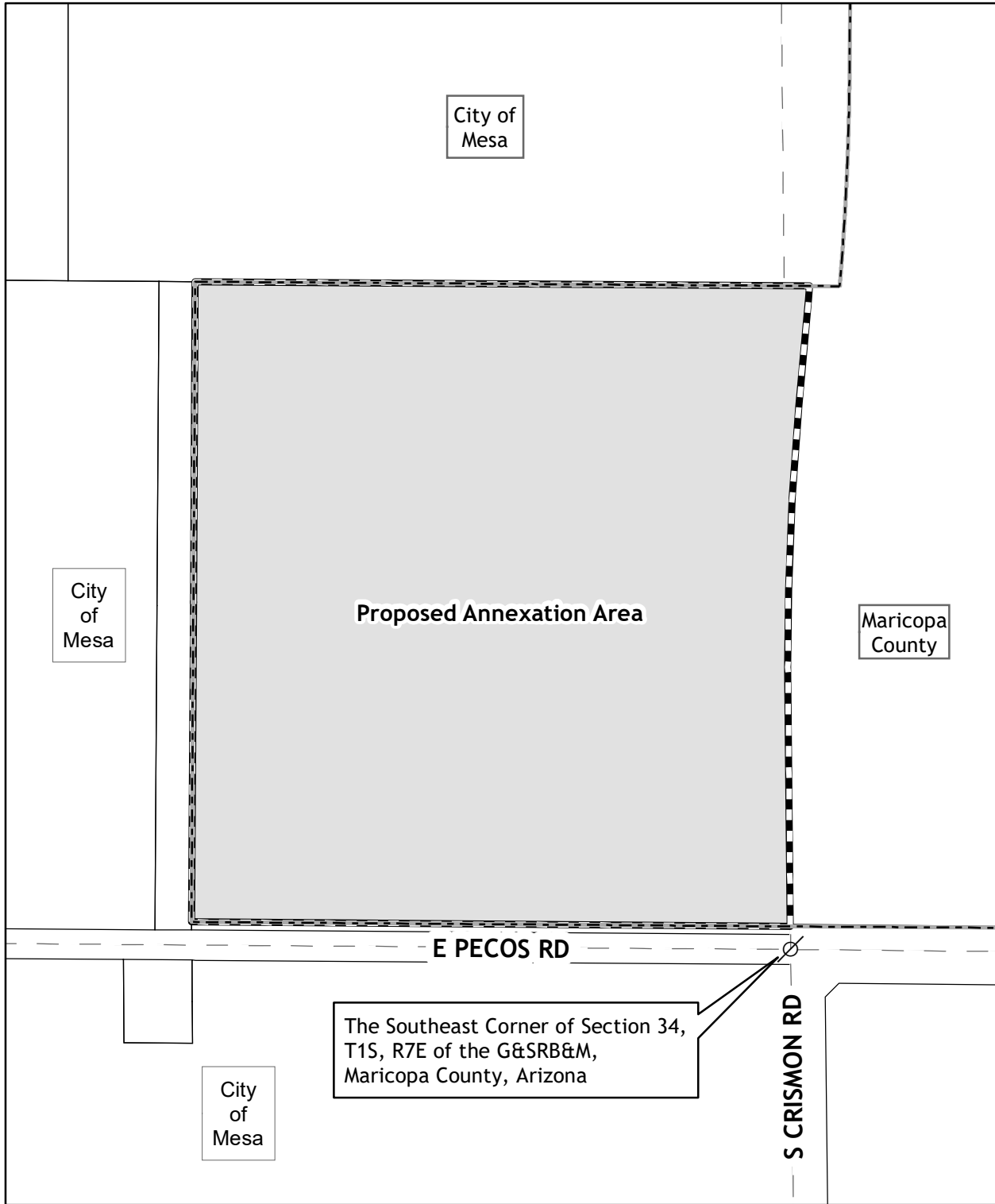
### City of Mesa Data Disclaimer - Restrictions & Protections:

The City of Mesa makes no claims concerning the accuracy of the data provided nor assumes any liability resulting from the use of the information herein. The data provided is the property of the City of Mesa and is not to be distributed in any form nor used in any manner not authorized by the City of Mesa in writing. COPYRIGHT © 1988, 2024 CITY OF MESA, ARIZONA



# ANX23-00800

## 43± Acres



- Legal Control Point
- City of Mesa Boundary
- Quarter Section
- Proposed Annexation Boundary

# EXHIBIT 'A'