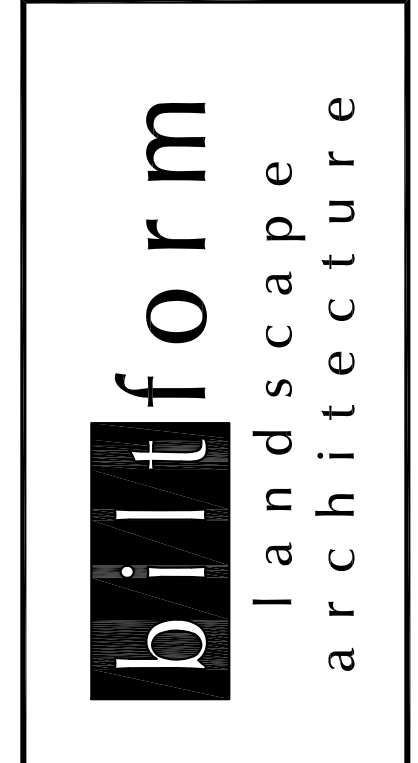
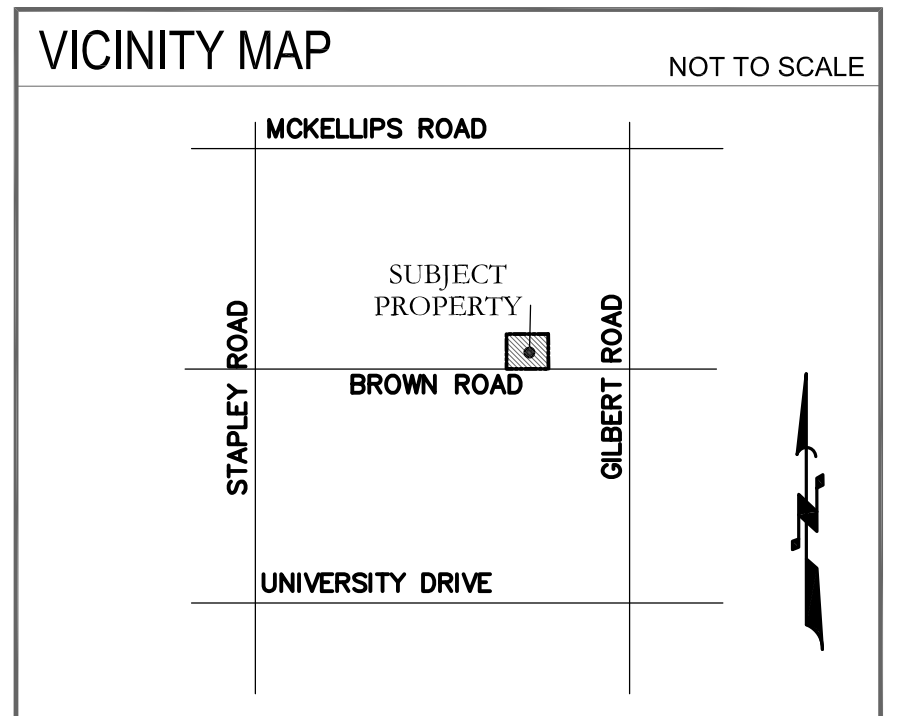
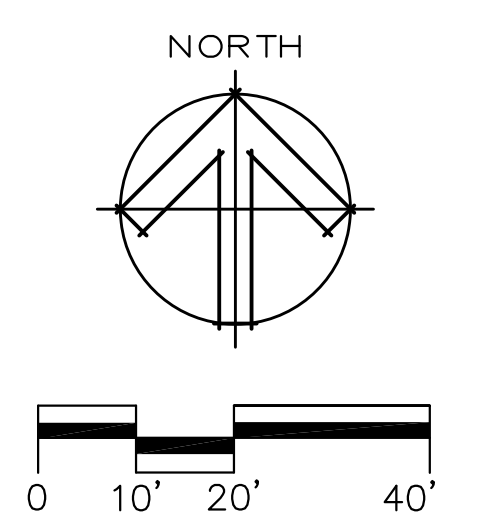


### PLANT LEGEND

TREES	SIZE	QTY
<i>Existing Tree</i> Citrus	To Remain	21
<i>Citrus</i> Washington Navel Orange	18" B&B	9
<i>Ulmus parvifolia</i> Evergreen Elm	36" Box Standard	4
SHRUBS	SIZE	QTY
<i>Tecoma hybrid</i> Orange Jubilee	5 Gallon	8
<i>Leucophyllum candida</i> "Thundercloud" Sage	5 Gallon	36
<i>Dodonaea viscosa</i> Hopseed Bush	5 Gallon	23
<i>Caesalpinia pulcherrima</i> Red Bird of Paradise	5 Gallon	16
<i>Nerium oleander</i> Petite Pink Dwarf Oleander	5 Gallon	21
<i>Tecomaria capensis</i> Cape Honeysuckle	5 Gallon	14
<i>Senna phyllodenia</i> Silver- Leaf Senna	5 Gallon	23
<i>Muhlenbergia capillaris</i> "Regal Mist" Deer Grass	5 Gallon	41
GROUNDCOVERS	SIZE	QTY
<i>Lantana montevidensis</i> Gold Mound Lantana	1 Gallon	13
<i>Convolvulus cneorum</i> Bush Morning Glory	1 Gallon	15
LANDSCAPE MATERIALS		QTY
<i>Decomposed granite</i> Express Arizona Gold	1/2" Screened 2" Depth	
<i>Existing Landscape to remain</i>		

### LANDSCAPE CALCULATIONS:

ARTERIAL STREETS (176')	REQUIRED (7)	PROVIDED
TREES		
36" BOX	2	8
24" BOX	4	
15 GALLON	1	
SHRUBS	REQUIRED (42)	PROVIDED
5 GALLON	21	8
1 GALLON	21	21
LANDSCAPE YARDS		
EAST PROPERTY LINE (120')		
TREES	REQUIRED	PROVIDED
24" BOX	5	6
SHRUBS	REQUIRED	PROVIDED
5 GALLON	25	43
WEST PROPERTY LINE (160')		
TREES	REQUIRED	PROVIDED
24" BOX	7	9
SHRUBS	REQUIRED	PROVIDED
5 GALLON	40	(6) EXISTING TURF
FOUNDATION BASE (110' EXTERIOR WALL LENGTH)		
TREES	REQUIRED (2)	PROVIDED
36" BOX	1	2
24" BOX	1	0
PARKING LOT PLANTERS (2)		
TREES	REQUIRED (2)	PROVIDED
24" BOX	2	2
SHRUBS	REQUIRED	PROVIDED
5 GALLON	6	9



biftform landscape architecture group, inc.  
11460 North Cave Creek Rd, suite 11  
Phoenix, Arizona 85020  
Phone: 602.285.9200 Fax: 602.285.9229  
email: dave@biftform.com



1140 E GREENWAY ST SUITE 4  
MESA, ARIZONA 85203  
WWW.ONPOINTARCHITECTURE.COM  
PHONE: (480) 227-5259



JOB NO: 2123

REZONING  
for  
SMILES FOR SPECIAL NEEDS  
1858 E BROWN ROAD  
MESA, ARIZONA 85203

THIS DRAWING IS AN INSTRUMENT OF SERVICE AND IS THE SOLE PROPERTY OF ON POINT ARCHITECTURE, LLC. ANY USE OF THIS DRAWING WITHOUT THE WRITTEN CONSENT OF ON POINT ARCHITECTURE, LLC IS PROHIBITED.  
DRAWING SCALES INDICATED ARE FOR REFERENCE ONLY AND ARE NOT INTENDED TO ACCURATELY REPRESENT THE DESIGN CONDITIONS. WRITTEN DIMENSIONS SHALL GOVERN.  
ALWAYS USE DIMENSIONS AS SHOWN. DRAWINGS ARE NOT TO BE SCALED.  
DATE ITEM  
05/04/23 ZONING SUB 1  
02/15/24 CITY FIRST REVIEW  
05/08/24 CITY SECOND REVIEW

FINAL LANDSCAPE PLAN

DWG NO:

L 1.1