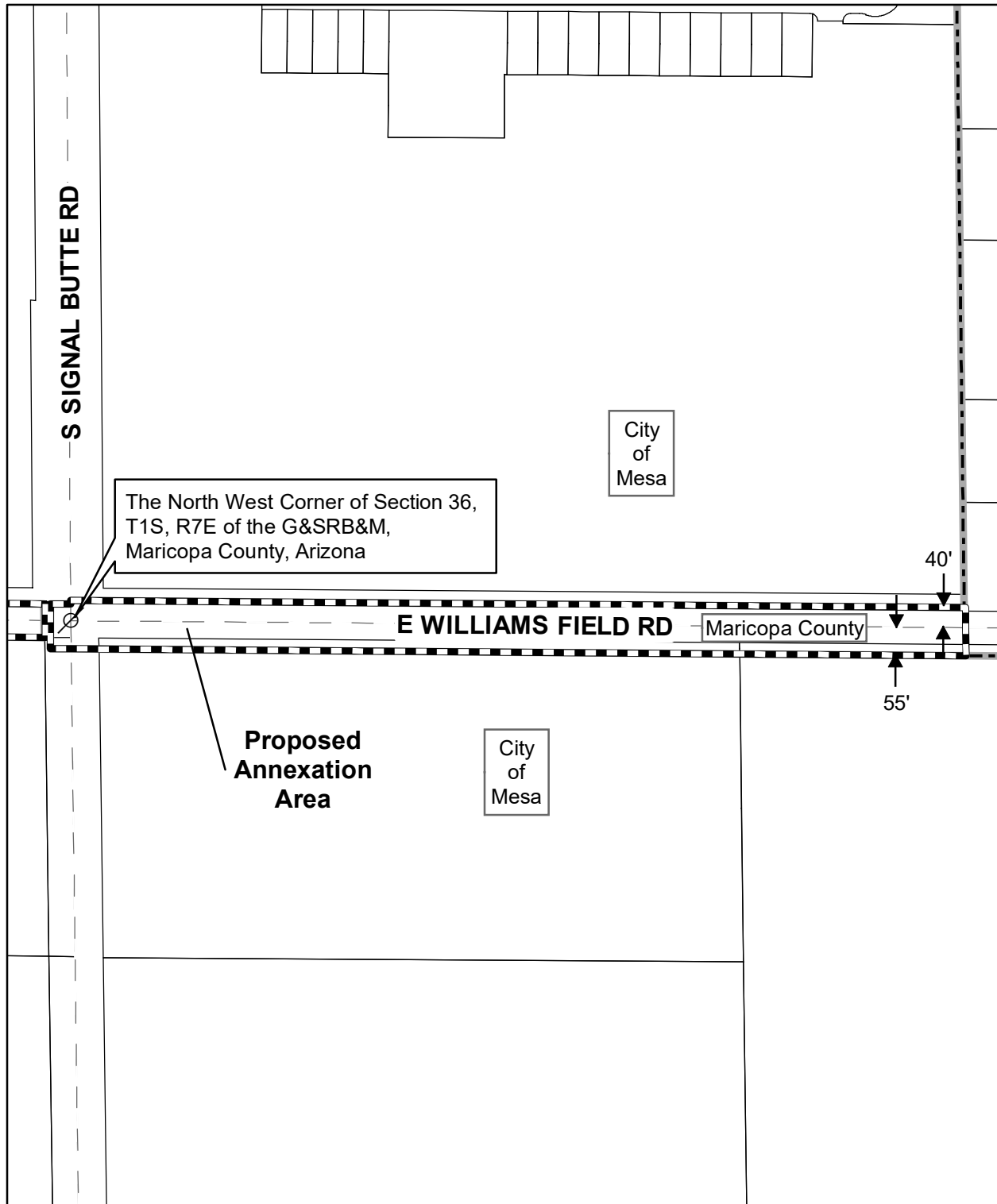






ANX20-00463

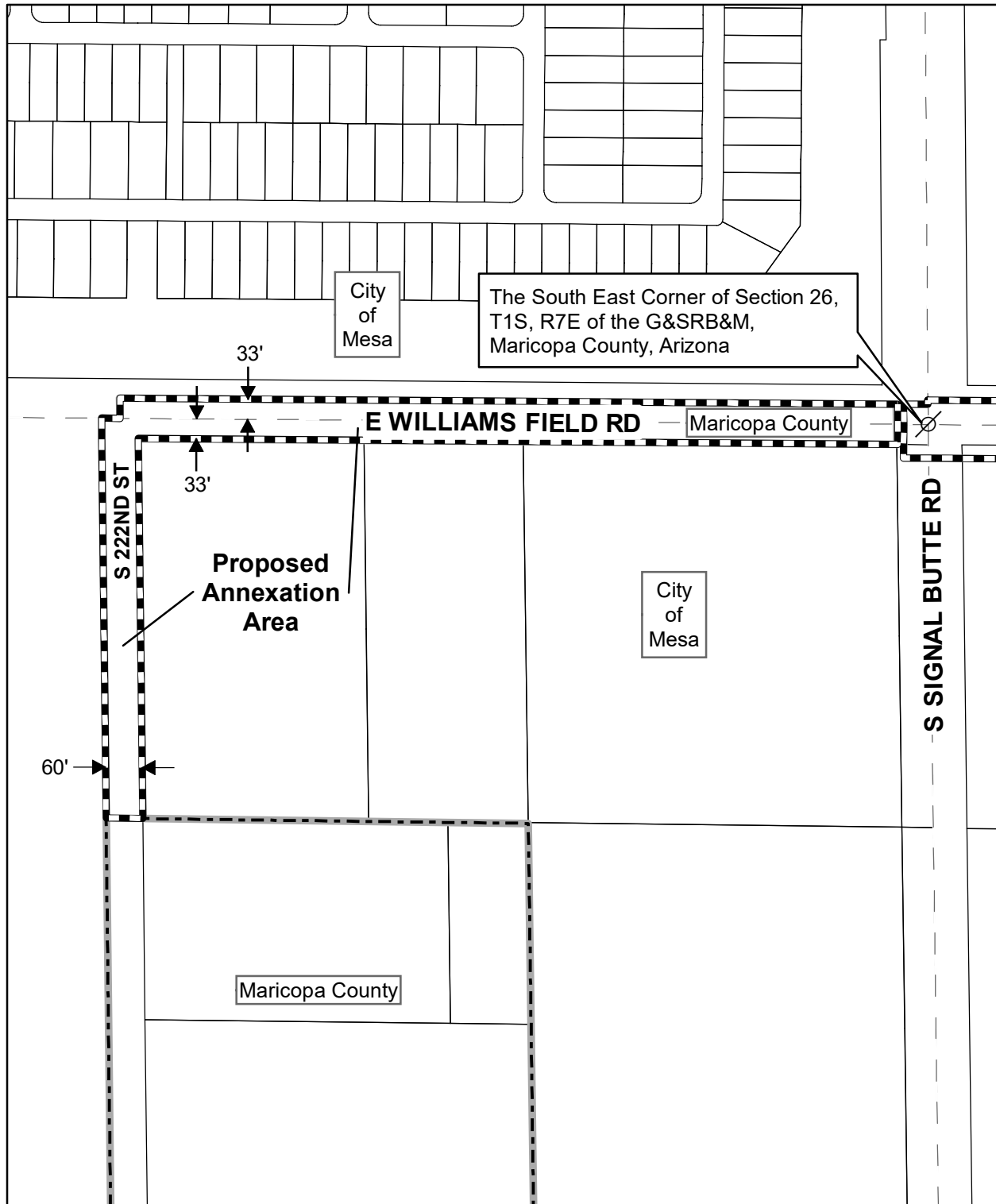
6.74± Acres







-  Legal Control Point
-  City of Mesa Boundary
-  Proposed Annexation Boundary
-  Quarter Section

ANX20-00463

6.74± Acres



-  Legal Control Point
-  City of Mesa Boundary
-  Proposed Annexation Boundary
-  Quarter Section