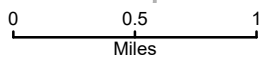
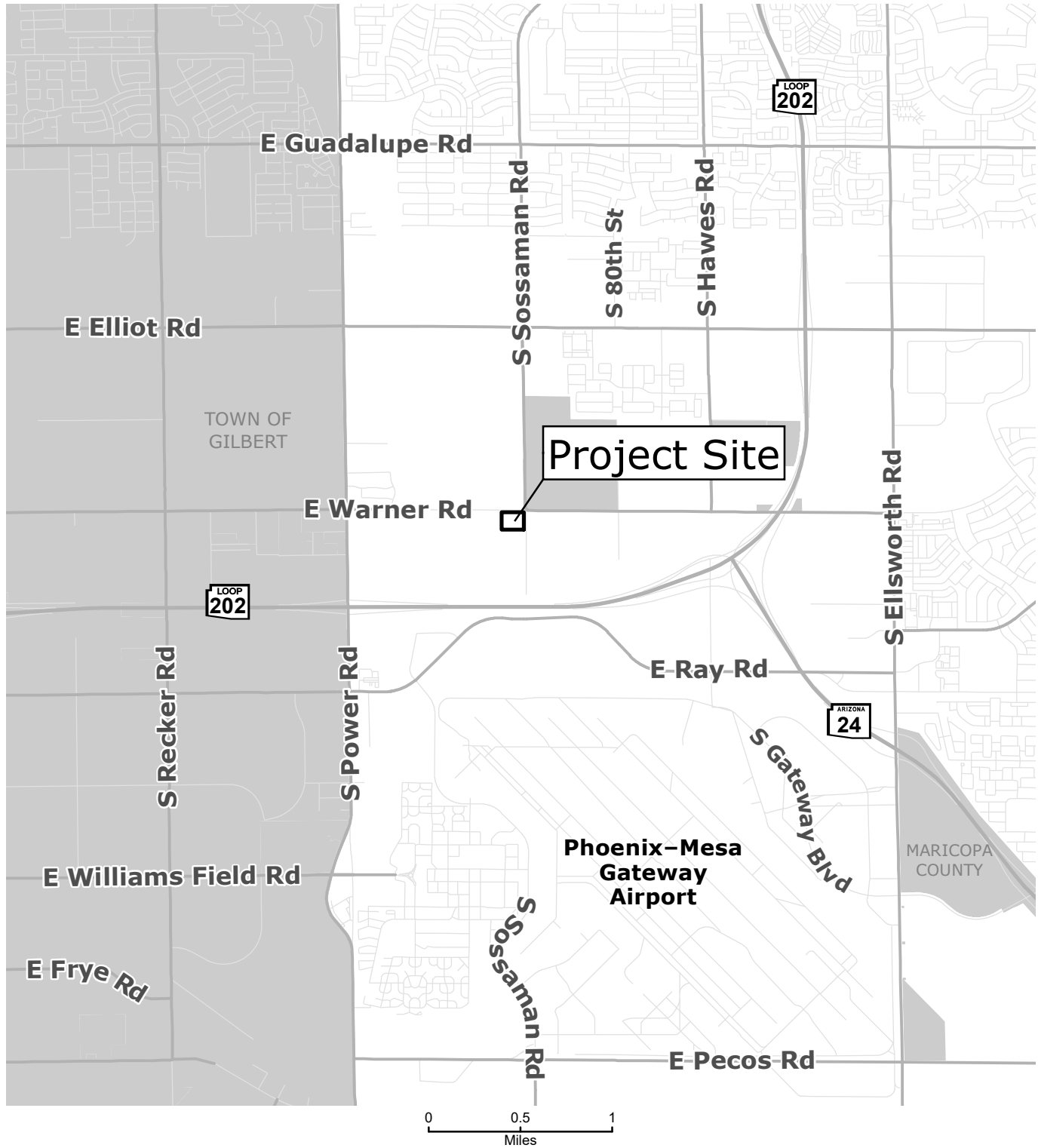
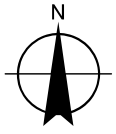




Exhibit A



Development Agreement
Infrastructure in the Intersection of S Sossaman Rd and E Warner Rd
 APN: 304-30-966
 7531 E Warner Rd

Map created by Engineering GIS DATE SAVED: 3/26/2024 Path: I:\GIS Mapping\Project_Files\Council_Maps\SWC\SossamanWarnerDevAgreement\SWC\SossamanWarnerDevAgreement.mxd