

When recorded, return to:
City of Mesa
Planning Division
P.O. Box 1466
Mesa AZ 85211-1466

R2367-3-1-1--
morenoa

ANNEXATION PETITION
ANX22-00738

TO: THE HONORABLE MAYOR AND CITY COUNCIL OF THE CITY OF
MESA, ARIZONA:

We the undersigned, owners of not less than one-half in value of the real property and personal property and more than one-half of the persons owning real and personal property that would be subject to taxation by the City of Mesa in the event of annexation within the territory proposed to be annexed, which is hereafter described, said territory being completely surrounded by the corporate limits of the City of Mesa, with the exterior boundaries of the territory proposed to be annexed shown on the map attached hereto, marked Exhibit "A" and made a part hereof, request the City of Mesa to annex the following described territory, provided Section 9-471, Arizona Revised Statutes, and amendments thereto, are fully observed.

The description of the territory proposed to be annexed, not already within the present limits of the City of Mesa and located in Maricopa County, Arizona, is as follows:

THE WEST HALF OF THE NORTHEAST QUARTER OF THE NORTHWEST
QUARTER OF THE SOUTHEAST QUARTER OF SECTION 22, TOWNSHIP 1
NORTH, RANGE 7 EAST OF THE GILA AND SALT RIVER BASE AND
MERIDIAN, MARICOPA COUNTY, ARIZONA;

EXCEPT THE NORTH 50 FEET THEREOF.


Contains 201,247 square feet or 4.6157 acres, more or less.



AFFIDAVIT

I, Mary Kopaskie-Brown, the Planning Director of the City of Mesa, Maricopa County, Arizona, do hereby certify that Annexation Number ANX22-00738 does not include lands that are subject to an earlier filing for annexation.

I, certify that the information contained in this form is true and accurate to the best of my knowledge, and I acknowledge that this document will be recorded as an official record in the Office of the Maricopa County Recorder.



Mary Kopaskie-Brown, Planning Director

09/19/2023
Date


State of Arizona)
)ss
County of Maricopa)

This instrument was acknowledged before me this 19th day of September 2023.

WITNESS my hand and official seal the day and year in this affidavit above written.

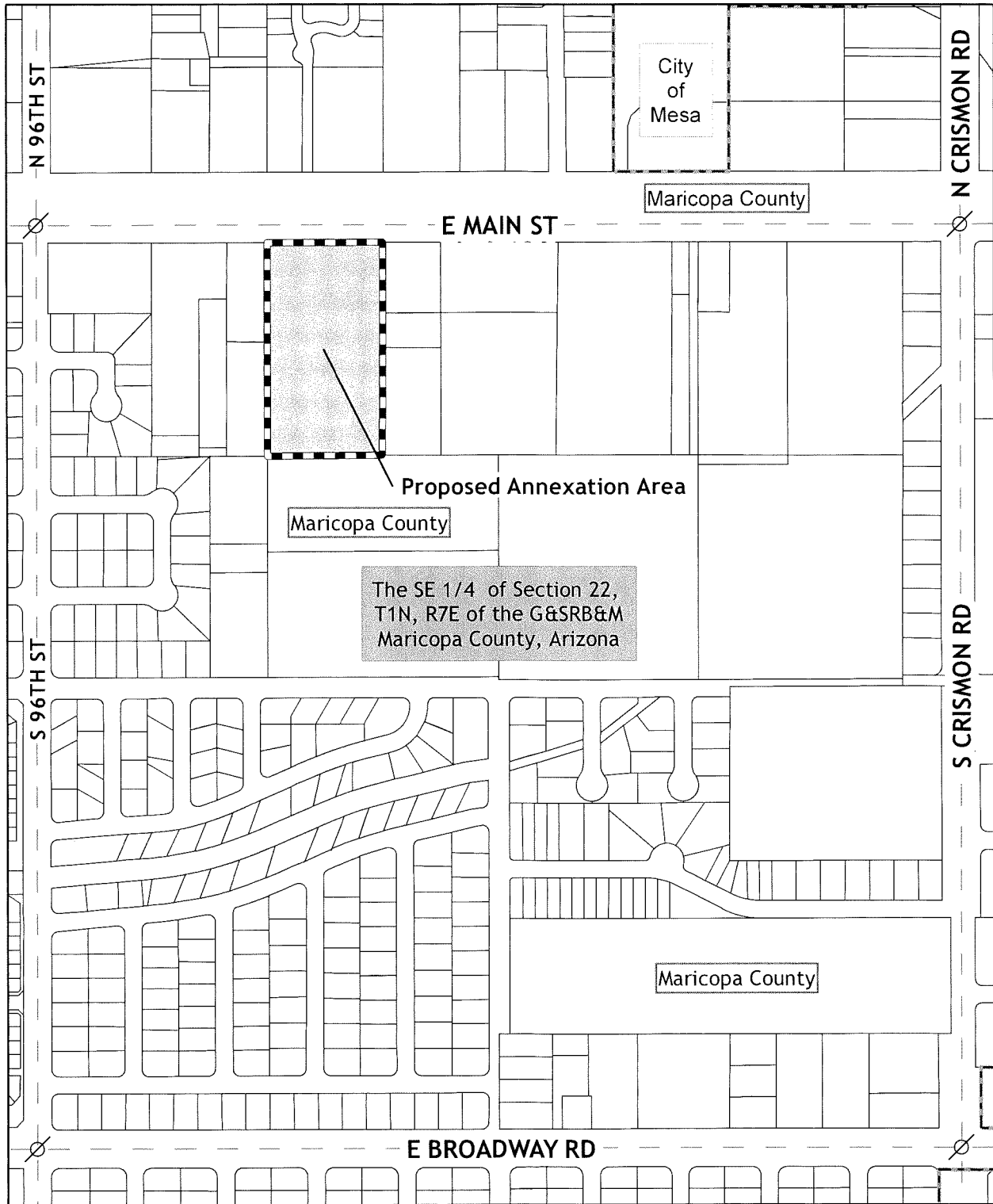


Notary Public



ANX22-00738

4.6± Acres



- Legal Control Point
- Quarter Section
- City of Mesa Boundary
- Proposed Annexation Boundary

EXHIBIT 'A'