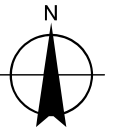




mesa·az



APN:  
14153045P

APN:  
14153891

APN: 14153892

APN: 14153890

APN:  
14153049D

APN:  
14153726B

APN:  
14153893

APN: 14153889

60-Foot Temporary Retention Basin  
Easement Extinguishment

APN: 14153899

APN: 14153900

APN:  
14153897

APN:  
14153896A

APN:  
14153896B

60'

APN: 14153729

**E Baseline Rd**

APN: 30407036A

APN: 30406026A

APN:  
30407031D

APN:  
30406025A

APN:  
30406023

APN:  
30406021

GILBERT

APN:  
30407035B


**N Recker Rd**

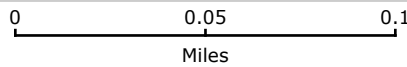
APN:  
30406011D

APN:  
30905482A

**Easements**

 Temporary Retention Basin  
Extinguishment

 Parcels



Scale: 1:3,200

**5818 E Baseline**  
**APN: 141-53-896B**

**60-Foot Temporary Retention Basin Extinguishment**

Map created by Engineering GIS DATE SAVED: 7/25/2023 Path: I:\GIS\_Mapping\Project\_Files\Real\_Estate\Council\Maps\5818E\Baseline\TempRetBasinExtinguishment.aprx