

Planning and Zoning Vicinity Map: ZON25-00256

Case Details

Case:

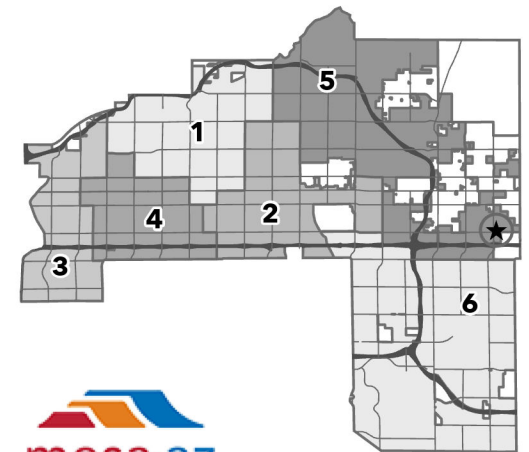
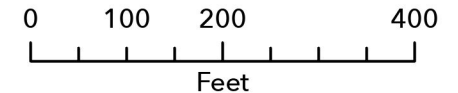

ZON25-00256

Site / Address:

(District 5). 5.9± acres located approximately 280 feet east of the northeast corner of East Southern Avenue and South Signal Butte Road.

Request:

Major Site Plan Modification and amending Conditions of Approval Nos. 1, 6, 7 and 9 of Ordinance No. 3884 for the development of an approximately 7,689± square foot Minor Automobile/Vehicle Service and Repair facility.




mesa·az

