


































Liquor License Map

City of Mesa Tax & Licensing

Requesting Approval:  **ALLEGIANT AIR LLC**
6250 S TAXIWAY CIR
 License Type: **CONVEYANCE (PEND)**
 License Number: **LICA23-09219**

Estimated Population (1 Mile): **447**
 Source: MAG ACS 2013-2017 5 year data



| | | | | | | | | | | | |
|---|-------------------------------------|---|---|-----------------------------|---|---|--------------------------------|---|---|----------------------|---|
|  | BAR | 0 |  | CLUB | 0 |  | HOTEL-MOTEL | 0 |  | MICRO-BREWERY | 0 |
|  | BAR (PEND) | 0 |  | CLUB (PEND) | 0 |  | HOTEL-MOTEL (PEND) | 0 |  | MICRO-BREWERY (PEND) | 0 |
|  | BEER / WINE BAR | 0 |  | CONVEYANCE | 1 |  | IN-STATE PRODUCER | 0 |  | RESTAURANT | 2 |
|  | BEER / WINE BAR (PEND) | 0 |  | CONVEYANCE (PEND) | 0 |  | IN-STATE PRODUCER (PEND) | 0 |  | RESTAURANT (PEND) | 0 |
|  | BEER / WINE STORE | 0 |  | DOMESTIC FARM WINERY | 0 |  | LIQUOR STORE | 0 |  | WHOLESALE | 0 |
|  | BEER / WINE STORE (PEND) | 0 |  | DOMESTIC FARM WINERY (PEND) | 0 |  | LIQUOR STORE (PEND) | 0 |  | WHOLESALE (PEND) | 0 |
|  | BEER / WINE STORE / SAMPLING | 0 |  | GOVERNMENT | 0 |  | LIQUOR STORE / SAMPLING | 0 |  | 1 MILE BUFFER | |
|  | BEER / WINE STORE / SAMPLING (PEND) | 0 |  | GOVERNMENT (PEND) | 0 |  | LIQUOR STORE / SAMPLING (PEND) | 0 | | | |

Total Count: 3 liquor licenses