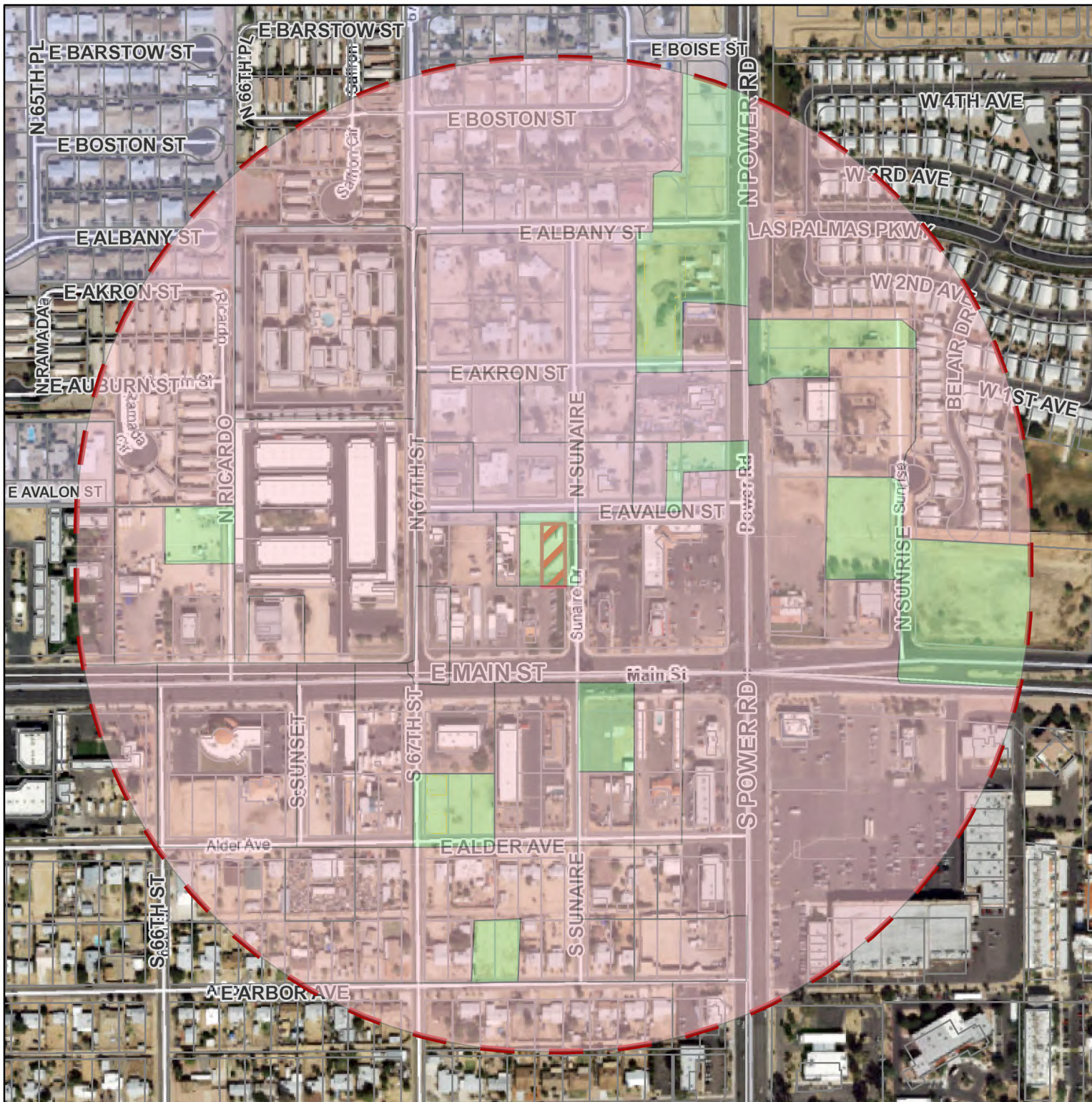










Land Status within 1200' of Parcel 14158164 (2008)



-  Site
-  1200' Radius
- Development Status**
-  Developed - 89.3%
-  Vacant - 10.7%
-  Canal Centerline
-  Permitted
-  Railroads
- Arterials**
-  FRWY

