

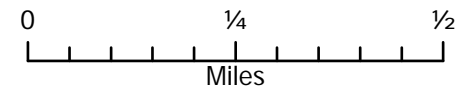




## Exhibit A Monteluna

-  Proposed Subdivision
-  Sewer Line ROW



Created By: City of Mesa Planning GIS  
 Created Date: 11/18/2020  
 Source: City of Mesa

The City of Mesa makes no claims concerning the accuracy of the data provided nor assumes any liability resulting from the use of the information herein.

COPYRIGHT © 1988, 2020 CITY OF MESA, ARIZONA