CITY OF MESA GENERAL NOTES

1. ALL WORK AND MATERIALS SHALL CONFORM TO CURRENT UNIFORM STANDARD SPECIFICATIONS AND DETAILS FOR PUBLIC WORKS CONSTRUCTION AS PUBLISHED BY THE MARICOPA ASSOCIATION OF GOVERNMENTS AND AS AMENDED BY THE CITY OF MESA. ALL WORK AND MATERIALS NOT IN CONFORMANCE WITH THESE AMENDED SPECIFICATIONS AND DETAILS ARE SUBJECT TO REMOVAL AND REPLACEMENT AT THE CONTRACTOR'S EXPENSE.
2. THE INFORMATION SHOWN ON DRAWINGS CONCERNING THE TYPE AND LOCATION OF EXISTING UNDERGROUND UTILITIES IS APPROXIMATE AND HAS NOT BEEN INDEPENDENTLY VERIFIED BY THE ENGINEER OR THE ENGINEER'S AGENT. THE CONTRACTOR SHALL DETERMINE THE EXACT LOCATION OF ALL EXISTING UTILITIES BEFORE COMMENCING WORK AND AGREES TO BE FULLY RESPONSIBLE FOR ANY AND ALL DAMAGES WHICH MAY OCCUR BY THE CONTRACTOR'S FAILURE TO EXACTLY LOCATE AND PRESERVE ANY AND ALL UNDERGROUND AND OVERHEAD UTILITIES.
   A. CALL **602-263-1100** OR **811** FOR BLUE STAKE SERVICES.
   B. CALL SALT RIVER POWER FOR POLE BRACING, ELECTRIC SERVICE OR CONSTRUCTION SCHEDULING AT **602-236-8888**.
   C. CALL CITY OF MESA ELECTRICAL FOR POLE BRACING, ELECTRICAL SERVICE OR CONSTRUCTION SCHEDULING AT **480-644-2251** WITHIN CITY OF MESA ELECTRICAL SERVICE TERRITORY (DOWNTOWN MESA).
   D. WHEN EXCAVATING IN OR ADJACENT TO A CITY PARK OR AQUATIC FACILITY THE CONTRACTOR SHALL CONTACT AQUATICS AND PARKS MAINTENANCE AT **480-644-3097** TO REQUEST ASSISTANCE IN LOCATING UNDERGROUND UTILITY FACILITIES.
   E. WHEN EXCAVATING IN OR ADJACENT TO LANDSCAPING WITHIN THE RIGHT-OF-WAY, THE CONTRACTOR SHALL CONTACT TRANSPORTATION FIELD OPERATIONS AT **480-644-3380** TO REQUEST ASSISTANCE IN LOCATING UNDERGROUND IRRIGATION FACILITIES.
3. TRAFFIC CONTROL SHALL CONFORM TO THE CITY OF MESA TEMPORARY TRAFFIC CONTROL MANUAL. ELECTRONIC COPIES ARE AVAILABLE AT http://www.mesaaz.gov/business/barricading-temporary-traffic-control-permits. HARD COPIES CAN BE MADE AVAILABLE AT DEVELOPMENT SERVICES, 55 N. CENTER ST., MESA, ARIZONA
4. CONTRACTOR TO NOTIFY TRAFFIC OPERATIONS AT **480-644-3126** PRIOR TO SIGN REMOVAL AND WHEN READY TO PERMANENTLY RELOCATE SIGN.
5. CONTRACTOR TO OBTAIN ANY PERMITS REQUIRED UNLESS OTHERWISE INDICATED, AND COORDINATE ALL IRRIGATION DRY-UPS, RELOCATIONS, AND REMOVALS BY OTHERS.
6. CONTRACTOR SHALL POTHOLE EXISTING UTILITIES AHEAD OF CONSTRUCTION TO ALLOW FOR ANY NECESSARY ADJUSTMENTS IN GRADE LINE AND TO VERIFY PIPE MATERIALS FOR ORDERING THE APPROPRIATE TRANSITION AND TIE-IN FITTINGS THAT MAY BE REQUIRED.
7. THE CONTRACTOR IS RESPONSIBLE TO REMOVE ALL ABANDONED UTILITIES THAT INTERFERE WITH PROPOSED IMPROVEMENTS. THE CITY OF MESA UTILITIES DEPARTMENT LOCATING SECTION WILL ASSIST THE CONTRACTOR AS NEEDED, IN DETERMINING IF THE UTILITY (GAS, WATER, AND WASTEWATER ONLY) IS ABANDONED BY CALLING **480-644-4500**.
8. PRIOR TO START OF CONSTRUCTION ON PRIVATE PROPERTY (EASEMENTS), THE CONTRACTOR SHALL GIVE THE OWNER SUFFICIENT TIME (MINIMUM 48 HOURS) TO REMOVE ANY ITEMS IN CONFLICT WITH CONSTRUCTION. THE CONTRACTOR SHALL ARRANGE TO REMOVE AND REPLACE ALL OTHER CONFLICTS AS REQUIRED.
9. THE CONTRACTOR SHALL COORDINATE WORK SCHEDULES TO PREVENT ANY CONFLICTING WORK CONDITIONS WITH THE CITY OF MESA UTILITY AND TRANSPORTATION CREWS.
10. THE CONTRACTOR IS ADVISED THAT A DUST CONTROL PERMIT AND A DUST CONTROL PLAN MAY BE REQUIRED BY THE MARICOPA COUNTY AIR QUALITY DEPARTMENT. IT SHALL BE THE CONTRACTOR'S RESPONSIBILITY TO OBTAIN THIS PERMIT, IF NECESSARY, AND COMPLY WITH ITS REQUIREMENTS. PRIOR TO CONSTRUCTION, THE CONTRACTOR SHALL PROVIDE A COPY OF THE DUST CONTROL PERMIT AND DUST CONTROL PLAN TO THE CITY FOR REVIEW.
11. INSPECTIONS SHALL BE PROVIDED BY THE CITY OF MESA. THE CONTRACTOR SHALL NOTIFY THE CITY INSPECTION DEPARTMENT AT LEAST 48 HOURS IN ADVANCE OF ANY CONSTRUCTION.
12. THE JOB SITE SHALL BE CLEANED OF ANY DEBRIS OR SPOIL RESULTING FROM THIS PROJECT AT THE COMPLETION OF CONSTRUCTION.
13. ALL EQUIPMENT AND MATERIALS NOT SHOWN OR SPECIFIED ON THE PLANS OR SPECIFICATIONS, BUT REQUIRED TO COMPLETE THIS PROJECT, SHALL BE SUPPLIED BY THE CONTRACTOR AS PART OF THIS CONTRACT WORK (NO ADDITIONAL COST TO THE CITY).
14. WHEREVER PAVEMENT REPLACEMENT PER MESA STD DETAIL M-19.04.1 OR MAG STD DETAIL 200 IS REFERRED TO WITHIN THESE PLANS, BACKFILLING SHALL BE PER THE CITY OF MESA STREET TRENCH BACKFILLING AND PAVEMENT REPLACEMENT POLICY STATEMENT, REVISED SEPTEMBER 29, 1999.
15. FOR PURPOSES OF PAVEMENT PER MAG STD DETAIL 200 OR MESA STD DETAIL M-19.04.1, INTERSECTIONS ARE DEFINED BY THE CURB RETURNS IN ALL DIRECTIONS.
16. ANY SURVEY MARKERS DISTURBED OR DAMAGED BY THE CONTRACTOR SHALL BE REPLACED IN KIND BY A REGISTERED LAND SURVEYOR AT NO ADDITIONAL COST TO THE CITY.
17. ALL EXISTING PAVEMENT MARKINGS, SIGNS, AND SIGNAL EQUIPMENT THAT ARE NOT PART OF THIS PROJECT BUT NEED TO BE REMOVED, REPLACED, RELOCATED, OR REPAIRED BECAUSE OF CONTRACTOR'S WORK WILL BE DONE AT THE CONTRACTOR'S EXPENSE.
18. THE CONTRACTOR IS ADVISED THAT DAMAGE TO ANY PUBLIC SERVICES OR SYSTEMS AS A RESULT OF THIS PROJECT SHALL BE REPAIRED BY THE CONTRACTOR AND INSPECTED BY THE CITY INSPECTOR. DEPENDING ON DAMAGES, ALL REPAIRS SHALL BE DONE WITHIN 24 HOURS. THE CONTRACTOR IS ADVISED THAT ANY COSTS RELATED TO REPAIR OR REPLACEMENT OF DAMAGED PUBLIC SERVICES OR SYSTEMS AS A RESULT OF CONTRACTOR'S NEGLIGENCE SHALL BE BORNE BY THE CONTRACTOR.

WATER, WASTEWATER, AND STORM GENERAL NOTES

1. MATERIALS AND INSTALLATION OF WATER AND SEWER MAINS, WATER METERS AND SERVICE LINE CONNECTIONS SHALL CONFORM TO CURRENT CITY DETAILS, MESA AMENDMENTS TO MAG SPECIFICATIONS, AND THE APPROVED PRODUCTS LIST. SEE BELOW FOR APPROVED PRODUCT LISTS FOR WATER AND WASTEWATER.
   - WATER
   - WASTEWATER
2. IN ACCORDANCE WITH ARIZONA ADMINISTRATIVE CODE (A.A.C). R18-4-213, ALL MATERIALS WHICH MAY COME INTO CONTACT WITH DRINKING WATER SHALL CONFORM TO NATIONAL SANITATION FOUNDATION (NSF) STANDARDS 60, 61, AND 372 AND SHALL BE LEAD-FREE AS DEFINED IN A.A.C. R18-5-504 AND R18-4-101.
3. THE CONTRACTOR IS RESPONSIBLE TO PROVIDE ALL NECESSARY FITTINGS AND ADAPTERS REQUIRED TO CONNECT DIFFERENT TYPES OF WATER MAIN MATERIALS.
4. PER MESA AMENDMENTS 610.4.2 ALL MINOR VERTICAL OR HORIZONTAL DEFLECTIONS SHALL BE BY PIPE JOINT DEFLECTION UNLESS OTHERWISE NOTED. PIPE JOINT DEFLECTION SHALL NOT EXCEED 3 DEGREES OR 2/3 OF PIPE MANUFACTURER'S RECOMMENDATIONS WHICHEVER IS LESS.
5. PER MAG AND MESA AMENDMENTS 610.11 ALL WATER LINE TESTS SHALL BE COMPLETED SO THAT NO EXISTING LINES, EXISTING VALVES, OR NEWLY INSTALLED VALVES WHICH ARE CONNECTED TO THE OPERATING WATER SYSTEM ARE INCLUDED IN THE TESTS. ALLOWABLE TIMEFRAMES SHOULD FOLLOW MESA AMENDMENTS TO MAG AND MUST BE COORDINATED WITH THE CITY INSPECTOR. FOR A DAYTIME TIE-IN, THE CONTRACTOR SHALL COMPLETE ALL WORK NECESSARY TO RESTORE UTILITY SERVICE AND FULLY OPEN THE TIE-IN AREA TO TRAFFIC WITHIN THE TIME ALLOWED.
6. WATER LINE FLUSHING, PRESSURE TESTING, AND DISINFECTION SHALL BE COMPLETED PER MAG SPECIFICATION SECTION 611, MESA AMENDMENTS TO MAG SPECIFICATION SECTION 611, AND AWWA C651 (CURRENT VERSION).
7. SOURCE WATER UTILIZED FOR FILLING, FLUSHING AND TESTING SHALL BE OBTAINED FROM A HYDRANT METER ORDERED THROUGH PERMIT SERVICES AND SET BY CITY OF MESA WATER RESOURCES STAFF. IT IS PROHIBITED TO OPEN A VALVE TO THE EXISTING WATER SYSTEM TO FILL A NEWLY CONSTRUCTED OR REPAIRED PIPELINE AS OUTLINED IN THE MESA AMENDMENTS TO MAG SECTION 610.11 AND 611.
8. WATER METERS, METER BOXES, LIDS, ETC. IN CONFLICT WITH NEW CONSTRUCTION SHALL BE RELOCATED PER CITY OF MESA STANDARD DETAIL M-49 BY THE CONTRACTOR. THE RELOCATION SHALL INCLUDE ALL MATERIALS NECESSARY TO RECONNECT THE METER TO THE CITY DISTRIBUTION SYSTEM. SERVICE LINE EXTENSIONS, IF APPROVED IN WRITING BY MESA WATER RESOURCES DEPARTMENT, SHALL CONFORM TO MESA STANDARD DETAIL M-49. WHEN SERVICE LINE EXTENSIONS ARE APPROVED PER MESA STANDARD DETAIL M-49, SERVICE LINE COUPLINGS SHALL NOT BE PLACED UNDER ROADWAY SURFACES, CONCRETE GUTTERS, CURB AND GUTTER, OR CONCRETE DRIVEWAYS.
9. VALVES SHALL BE INSTALLED WITH VALVE BOX AND COVER PER MAG STD DETAILS 391-1, TYPE C WITH A DEEP-SKIRTED LID (4-INCHES MINIMUM) AS NOTED IN THE APPROVED PRODUCTS LIST.
10. ALL WATER LINE ABANDONMENT CUT AND PLUGS FOR ACTIVE LINES SHALL CONFORM TO THE FOLLOWING:
    A. 12" AND SMALLER DIAMETER PER MESA STANDARD DETAIL M-50.
    B. 16" DIAMETER PER M.A.G. STANDARD DETAIL 390, TYPE B.
    C. GREATER THAN 16" DIAMETER, AS DESIGNED PER PLAN.
11. LIME-TREATED AGGREGATE BASE COURSE (ABC) MATERIAL, RECLAIMED CONCRETE MATERIAL (RCM), AND RECLAIMED ASPHALT PAVEMENT (RAP) MATERIALS ARE PROHIBITED FOR USE IN THE PIPE EMBEDMENT ZONE (BEDDING, HAUNCHING, INITIAL BACKFILL) FOR WATERLINE CONSTRUCTION PER MESA AMENDMENTS 601.4.2.
12. PER MESA AMENDMENTS 610.11, APPLICATIONS TO THE CITY OF MESA ENGINEERING INSPECTOR AND REVIEWED AND APPROVED BY THE WATER RESOURCES DEPARTMENT FOR WATER SYSTEM SHUTDOWN FOR THE PURPOSES OF CONSTRUCTION-RELATED ACTIVITIES SHALL BE MADE A MINIMUM OF FIVE (5) BUSINESS DAYS PRIOR TO THE SCHEDULED SHUTDOWN DATE. THE REQUEST SHALL INCLUDE PRIMARY AND SECONDARY VALVE NUMBERS, WHETHER A TEST SHUTDOWN IS REQUESTED, AND THE DATE AND DURATION OF THE REQUESTED SHUTDOWN. PER MAG 610.11, THE CITY OF MESA DOES NOT GUARANTEE A COMPLETE SHUTDOWN.
13. REQUIRED BACKFLOW PREVENTION ASSEMBLIES SHALL INCLUDE MANUFACTURERS AND MODELS DESIGNATED IN THE CURRENT "LIST OF APPROVED BACKFLOW PREVENTION ASSEMBLIES" AS PUBLISHED BY THE FOUNDATION FOR CROSS-CONNECTION CONTROL AND HYDRAULIC RESEARCH, UNIVERSITY OF SOUTHERN CALIFORNIA.
14. BACKFLOW PREVENTION ASSEMBLIES SHALL BE TESTED AND APPROVED BY A CERTIFIED TECHNICIAN DESIGNATED IN THE CURRENT CITY OF MESA "LIST OF APPROVED INSPECTORS" PRIOR TO THE REQUEST FOR FINAL INSPECTION.
15. ALL WATER METERS ARE TO BE SUPPLIED BY THE CITY OF MESA. CHARGES FOR INSTALLING NEW SERVICES AND METERS WILL BE IN ACCORDANCE WITH THE CURRENT UTILITY SERVICE FEE SCHEDULE. METERS TWO INCHES OR LESS WILL BE DELIVERED AND INSTALLED BY CITY FORCES. METERS LARGER THAN TWO INCHES WILL BE DELIVERED BY THE CITY AND INSTALLED BY THE CONTRACTOR AND REQUIRE SCHEDULING AND INSPECTIONS WITH CITY FORCES. CONTACT THE DEVELOPMENT SERVICES DEPARTMENT AT 480-644-4273 FOR THE SPECIFIC PROCEDURE. SEE M-27.01 FOR MORE INFORMATION.
16. WHEN GROUTING OR CASTING CONCRETE AROUND PVC SEWER PIPE, SUCH AS AT MANHOLE OR VAULT PENETRATIONS, THE CONTRACTOR SHALL INSTALL WATER STOPS PER MESA AMENDMENTS TO MAG SPECIFICATION 625 AND MANUFACTURERS RECOMMENDATIONS.
17. SEWER BUILDING CONNECTION LATERALS SHALL BE INSTALLED PER MAG STANDARD DETAIL 440. LATERAL WYES SHALL BE INSTALLED AT NO GREATER THAN A 45 DEGREE ANGLE FROM HORIZONTAL. SEWER LATERAL SLOPES SHALL BE AS INDICATED ON MAG STANDARD DETAIL 440 AND IN NO CIRCUMSTANCE SHALL SEWER LATERAL SLOPES EXCEED 7/8" PER FOOT FOR 6" LATERALS AND 1-1/2" PER FOOT FOR 4" LATERALS. FITTINGS SHALL BE INSTALLED WITH NO ANGULAR JOINT DEFLECTION AND ALL CONNECTIONS SHALL BE GASKETED OR SEALED PER MAG SPECIFICATIONS.
18. SEWER MANHOLE BASES, BENCHES, SHELVES, AND CHANNELS SHALL BE CONSTRUCTED PER MAG STANDARD DETAIL 420. EACH INLET PIPE SHALL HAVE A DESIGNATED, FORMED CHANNEL AND BENCHING. THE DIMENSIONS OF CHANNELS, SHELF SLOPE, AND MINIMUM INLET PIPE ANGLES SHALL BE CONSTRUCTED PER MAG STANDARD DETAIL 420-3.
19. PER MESA DESIGN STANDARDS, SEWER MANHOLES SHALL BE CONSTRUCTED PER MAG STANDARD DETAILS 420-1, TYPE 'A' TOP; AND 423-2 EXCEPT THAT:
    A. MANHOLE SHAFT DIAMETERS SHALL BE 5 FEET.
    B. MANHOLE RINGS AND COVERS SHALL HAVE 30-INCH DIAMETERS.
    C. STEPS SHALL NOT BE INCLUDED.

PAVING GENERAL NOTES

1. CONTRACTOR SHALL COORDINATE ALL DRIVEWAY LOCATIONS WITH PRIVATE PROPERTY OWNERS AND THE CITY INSPECTOR.
2. FOR THE APPROVED LIST OF PAVING PRODUCTS SEE: http://www.mesaaz.gov/business/engineering/approve-products-equipment-natural-gas-line-contractors.
3. ALL GUTTER GRADES LESS THAN 0.0020 FT/FT SHALL BE STAKED ALONG THE ACTUAL GUTTER ALIGNMENT (NOT OFFSET) AND CHECKED BY CITY OF MESA INSPECTOR IMMEDIATELY PRIOR TO PLACEMENT OF CONCRETE.
4. ALL FRAMES, COVERS, VALVE BOXES, ETC. SHALL BE ADJUSTED BY THE CONTRACTOR TO FINISHED GRADE AFTER PLACEMENT OF ASPHALT CONCRETE SURFACE COURSE PER MAG STD DETAILS 270, 422, OR 391-1-C.

GAS GENERAL NOTES

1. ALL WORK AND MATERIALS SHALL CONFORM TO THE CURRENT CITY OF MESA GAS OPERATIONS, MAINTENANCE, EMERGENCY RESPONSE, AND CONSTRUCTION PRACTICE MANUAL.
2. WHEN GAS MAIN AND/OR SERVICES ARE EXPOSED, CONTACT THE CITY OF MESA AT **480-644-2261** FOR INSPECTION OF THE EXPOSED PIPE AND COATING PRIOR TO BACKFILLING THE TRENCH.
3. BEDDING OR SHADING MATERIAL ADJACENT TO THE CITY GAS PIPE SHALL BE SELECT SANDY TYPE SOIL FREE OF ROCK OR DEBRIS THAT WILL PASS THROUGH A 3/8 INCH "SCREEN" AS INSPECTED AND APPROVED BY THE CITY GAS INSPECTION PERSONNEL.
4. THE CONTRACTOR SHALL COMPLY WITH ALL REQUIREMENTS AS INDICATED ON MESA STD DETAIL M-58 WHEN TRENCHING FOR THE WATER LINE WHERE A GAS MAIN IS TO BE INSTALLED IN THE SAME TRENCH.
5. CONTACT THE GAS DIVISION AT **480-250-2982** FOR SCHEDULING AND COORDINATION OF THE INSTALLATION OF NATURAL GAS MAINS AND/OR SERVICES.
6. GAS LINE SHALL MAINTAIN A NOMINAL TWELVE (12) INCHES (MINIMUM OF EIGHT (8) INCHES) SEPARATION FROM EXISTING WATER, WASTEWATER, ELECTRICAL, CABLE TV, AND TELCO FACILITIES.

ITS/TRAFFIC SIGNAL GENERAL NOTES

1. THE CITY OF MESA REQUIRES AT LEAST TWO INTERNATIONAL MUNICIPAL SIGNAL ASSOCIATION (IMSA) CERTIFIED TRAFFIC SIGNAL TECHNICIANS ON SITE DURING ALL PHASES OF ANY TRAFFIC SIGNAL WORK. AT LEAST ONE TECHNICIAN MUST LEVEL II CERTIFICATION OR HIGHER. IT WILL BE THE RESPONSIBILITY OF THE CONTRACTOR TO PROVIDE VERIFICATION OF CERTIFICATION. IF A JOB SITE IS INSPECTED AND CERTIFIED TECHNICIAN IS NOT ON SITE, A STOP WORK ORDER WILL BE ISSUED. TEMPORARY AND CONTRACT EMPLOYEES DO NOT SATISFY THIS REQUIREMENT.
2. THE CONTRACTOR SHALL IMMEDIATELY REPORT ANY TRAFFIC SIGNAL DAMAGE TO THE ENGINEERING INSPECTOR OR ITS OPERATIONS SUPERVISOR AT **480-644-3129**. IT IS THE RESPONSIBILITY OF THE CONTRACTOR TO REPAIR DAMAGE TO ANY TRAFFIC SIGNAL EQUIPMENT SUCH AS CONTROLLER CABINET AND EQUIPMENT, DETECTOR LOOPS, PULL BOXES, CONDUIT, POLES, MAST ARMS, HEADS OR RELATED EQUIPMENT AS A RESULT OF THIS PROJECT. A CITY OF MESA TECHNICIAN SHALL INSPECT THESE REPAIRS.
   A. A TRAFFIC SIGNAL CANNOT BE DARK OR IN FLASH FOR MORE THAN TWO HOURS.
   B. A LOSS OF COMMUNICATION SHALL BE REPAIRED WITHIN 24 HOURS.
   C. DETECTOR LOOPS SHALL BE REPLACED IN TWO WEEKS UNLESS THE TRAFFIC SIGNAL FOREMAN AGREES IN WRITING TO A DIFFERENT SCHEDULE.
3. IF THE CONTRACTOR CANNOT RESPOND OR MAKE THE REPAIRS WITHIN ABOVE NOTED TIME FRAMES, THE CITY TRAFFIC SIGNAL GROUP WILL MAKE THE NECESSARY REPAIRS AND CHARGE THE CONTRACTOR USING A "REPAIR ORDER FORM".
4. THE CONTRACTOR IS ADVISED THAT ANY COSTS RELATED TO REPAIR OR REPLACEMENT OF DAMAGED TRAFFIC SIGNAL EQUIPMENT AS A RESULT OF THE CONTRACTOR'S NEGLIGENCE SHALL BE BORNE BY THE CONTRACTOR.
5. IF THERE IS A TRAFFIC SIGNAL PROBLEM (INDICATION OUTAGES, KNOCKDOWNS, UTILITY POWER OUTAGES, ETC.) THAT IS NOT A DIRECT RESULT OF THE CONTRACTOR'S OR SUBCONTRACTOR'S WORK, AN ITS TECHNICIAN SHALL BE CALLED TO RESPOND. IF IT IS DETERMINED THE CONTRACTOR'S OR SUBCONTRACTOR'S WORK CAUSED THE TRAFFIC SIGNAL MALFUNCTION, THE CONTRACTOR THROUGH A "REPAIR ORDER FORM" SHALL PAY ALL COSTS OF REPAIRS.
6. TRAFFIC SIGNAL DETECTOR LOOPS SHALL BE INSTALLED IN ASPHALT CONCRETE PAVEMENT BEFORE THE FINAL LIFT. THE LOOP CONDUCTORS SHALL BE INSTALLED PER MESA STD DETAIL M-96.1.
7. THE CONTRACTOR IS ADVISED TO CONTACT THE CITY'S TRANSPORTATION CENTER AT 480-644-5888 AT LEAST 48 HOURS PRIOR TO ANY WORK WITHIN THE VICINITY OF OR THROUGH A SIGNALIZED INTERSECTION WHICH WILL CHANGE TRAFFIC LANE PATTERNS.

ITD FIBER OPTIC GENERAL NOTES

1. FIBER OPTIC DUCT WORK MAY BE INSTALLED BY EITHER OPEN CUT OR GUIDED BORE UNLESS OTHERWISE NOTED. ANY SURFACE RESTORATION RELATED TO EITHER METHOD IS A NON-PAY ITEM AND SHALL BE INCIDENTAL TO THE CORRESPONDING BID ITEM FOR CONDUIT INSTALLATION UNLESS OTHERWISE NOTED. SURFACE RESTORATION SHALL BE COMPLETED IN ACCORDANCE WITH CITY OF MESA AND MAG STANDARD SPECIFICATIONS. ASPHALT DRIVEWAY OR PARKING LOT RESTORATION SHALL COMPLY WITH MAG STD DETAIL 200, TYPE B; AND MAG SPECIFICATION SECTION 336 UNLESS OTHERWISE NOTED.
2. FOR NON-CAPITAL (PRIVATE) PROJECTS, NO COMPONENT OR PART OF THE CONDUIT FIBER SYSTEM SHALL BE INSTALLED, CONSTRUCTED, LOCATED ON, OR ATTACHED TO ANY PROPERTY WITHIN THE CITY'S PUBLIC RIGHT-OF-WAY UNTIL CONTRACTOR HAS APPLIED FOR AND RECEIVED APPROVAL FOR RIGHT-OF-WAY PERMITS AND/OR RIGHT-OF-WAY ENCROACHMENT PERMITS FOR SUCH WORK ON THE CONDUIT FIBER SYSTEM.
3. ALTHOUGH THE EXACT PLACEMENT AND LOCATIONS OF CONDUIT FIBER SYSTEM MAY BE REVISED DURING THE PERMIT PROCESS, IT IS THE CITY'S EXPRESSED DESIRE TO HAVE THE CONDUIT FIBER SYSTEM INSTALLED OUTSIDE PAVED AREAS WHENEVER FEASIBLE. FURTHERMORE, WHEN NECESSARY FOR THE CONDUIT FIBER SYSTEM TO CROSS UNDER CITY STREETS OR PAVED AREAS, THE CONTRACTOR SHALL USE DIRECTIONAL BORING PER MESA STD DETAILS M-18 AND M-18.1.
4. PULL BOXES AND VAULTS ARE SHOWN ACCORDING TO AVAILABLE DATA. FIELD ADJUSTMENTS MAY BE NECESSARY TO AVOID CONFLICTS AND INTERCEPT EXISTING CONDUIT. CONFIRM FINAL LOCATION OF ALL NEW PULL BOXES AND VAULTS WITH CITY OF MESA REPRESENTATIVE.
5. WIDTH OF PLAN SYMBOLS MAY BE GREATER THAN ACTUAL DISTURBED AREAS. ITEMS DEPICTED ON THE PLANS ARE TO BE INSTALLED WITHIN THE RIGHT-OF-WAY OR PERMANENT EASEMENT WHERE NOTED ON THE PLANS.
6. THE CITY REQUIRES AT LEAST ONE CERTIFIED TECHNICIAN ON SITE DURING ALL PHASES OF ANY TELECOMMUNICATIONS WORK. IT WILL BE THE RESPONSIBILITY OF THE CONTRACTOR TO PROVIDE VERIFICATION OF CERTIFICATION. IF A JOB SITE IS INSPECTED AND A CERTIFIED TECHNICIAN IS NOT ON SITE, THE JOB WILL BE SHUT DOWN.
7. THE CONTRACTOR IS ADVISED TO CONTACT THE CITY'S ITS DEPARTMENT AT **480-644-3129**, 48 BUSINESS HOURS PRIOR TO ANY WORK WITHIN THE VICINITY OF OR THROUGH A SIGNALIZED INTERSECTION WHICH WILL CHANGE TRAFFIC LANE PATTERNS.
8. THE CONTRACTOR SHALL IMMEDIATELY REPORT ANY TRAFFIC SIGNAL DAMAGE TO THE ENGINEERING INSPECTOR. DAMAGE TO ANY TRAFFIC SIGNAL EQUIPMENT SUCH AS CONTROLLER CABINET AND EQUIPMENT, DETECTOR LOOPS, PULL BOXES, CONDUIT, POLES, MAST ARMS, HEADS OR RELATED EQUIPMENT AS A RESULT OF THIS PROJECT IS THE RESPONSIBILITY OF THE CONTRACTOR AND SHALL BE REPAIRED BY THE APPROPRIATE IMSA LEVEL CERTIFIED TRAFFIC SIGNAL TECHNICIAN ACCORDING TO CITY OF MESA TRAFFIC SIGNAL SPECIFICATION. A CITY OF MESA TRAFFIC SIGNAL TECHNICIAN SHALL INSPECT THESE REPAIRS.
   A. A TRAFFIC SIGNAL CANNOT BE DARK OR IN FLASH FOR MORE THAN TWO HOURS.
   B. A LOSS OF COMMUNICATION SHALL BE REPAIRED WITHIN 24 HOURS.
   C. DETECTOR LOOPS SHALL BE REPLACED IN TWO WEEKS UNLESS THE ITS FOREMAN AGREES IN WRITING TO A DIFFERENT SCHEDULE.
   D. IF THE CONTRACTOR CANNOT RESPOND OR MAKE THE REPAIRS WITHIN ABOVE NOTED TIME FRAMES, THE CITY OF MESA WILL MAKE THE NECESSARY REPAIRS AND CHARGE THE CONTRACTOR.
   E. IF THERE IS AN OUTAGE(S) THAT IS NOT A DIRECT RESULT OF THE CONTRACTOR'S OR SUBCONTRACTOR'S WORK, CITY OF MESA SHALL BE CALLED TO RESPOND. IF IT IS DETERMINED THE CONTRACTOR'S OR SUBCONTRACTOR'S WORK CAUSED THE OUTAGE, THE CONTRACTOR SHALL PAY ALL COSTS OF REPAIRS.
9. ALL SIDEWALK REPLACEMENT SHALL BE PER MAG STD DETAIL 230.
10. THE CONTRACTOR SHALL VIDEOTAPE THE ENTIRE PROJECT AREA PRIOR TO START OF CONSTRUCTION. THE VIDEOTAPE SHALL INCLUDE THE ENTIRE PROJECT AREA WHERE THE CONTRACTOR WILL BE PERFORMING THE WORK AND SHALL BE SUBMITTED TO THE CITY FOR APPROVAL PRIOR TO STARTING WORK.
11. THE CONTRACTOR SHALL COORDINATE WITH THE CITY OF MESA TO ATTAIN ANY NECESSARY PERMITS FROM ADOT.
12. RIGHTS-OF-WAY FOR ALL WORK SPECIFIED IN THIS CONTRACT MAY NOT BE SHOWN ON THE PLANS, AND THE CONTRACTOR SHALL NOT ENTER OR OCCUPY WITH PERSONNEL, TOOLS, EQUIPMENT, OR MATERIALS ANY PRIVATE GROUND OUTSIDE THE RIGHT-OF-WAY WITHOUT THE CONSENT OF THE OWNER.
13. POTHOLING AND RELATED SURFACE RESTORATION SHALL BE COMPLETED IN ACCORDANCE WITH CITY OF MESA STD DETAILS M-18 THRU M-18.3, MAG STD DETAIL 212, AND SPECIFICATION SECTION 335. IN THE CASE OF A CONFLICT BETWEEN THE TWO SPECIFICATIONS THE CITY OF MESA'S REQUIREMENTS SHALL PREVAIL.

ITD FIBER SPLICING AND INSTALLATION NOTES

1. THE CONTRACTOR SHALL NOTIFY THE ITD REPRESENTATIVE 48 HOURS IN ADVANCE OF FIBER OPTIC CABLE INSTALLATION INTO ANY EXISTING OR NEW CONDUIT.
2. DISTANCES SHOWN ON THE PLANS ARE APPROXIMATE. CONTRACTOR SHALL CAREFULLY MEASURE DISTANCES AND MAKE ALLOWANCES FOR SLACK BEFORE ORDERING AND CUTTING CABLE.
3. FUSION SPLICES SHALL BE PERFORMED WITH EQUIPMENT HAVING THE FOLLOWING FEATURES: AUTOMATIC FIBER ALIGNMENT AND AUTOMATIC LIGHT INJECTION WITH DETECTION DEVICES OR PROFILE ALIGNMENT ALGORITHMS TO PROPERLY ALIGN THE FIBER CORES AND ESTIMATE SPLICE LOSSES. "V" GROOVE ALIGNMENT SHALL NOT BE PERMITTED.
4. ALL FIBER OPTIC WORK SHALL BE PERFORMED IN OFFICE TYPE ENVIRONMENTS IN BUILDINGS, SPLICE TRAILERS AND SPLICING TENTS WITH FLOORS.
5. AT THE TIME OF FIBER OPTIC CABLE INSTALLATION, LIVE 120/240 VAC AND/OR 280 VAC POWER CONDUCTORS SERVING TRAFFIC CONTROL EQUIPMENT AND LIGHTING MAY BE PRESENT IN JUNCTION BOXES, WHERE FIBER IS TO BE INSTALLED. THE CONTRACTOR SHALL TAKE ALL NECESSARY SAFETY PRECAUTIONS.
6. CABLE SHALL BE INSTALLED AS ONE CONTINUOUS PIECE WITH NO SPLICES, EXCEPT WHERE INDICATED ON PLANS.
7. ALL CONDUITS TO BE UTILIZED FOR THE FIBER SYSTEM SHALL BE BLOWN OUT WITH COMPRESSED AIR AND HAVE A METAL DISK MANDREL PULLED THROUGH. AN ITD REPRESENTATIVE SHALL BE ON SITE DURING MANDREL PROCEDURE.
8. INSTALL ONE (1) NO.12 XHHW COPPER STRANDED IN 1" PVC ABOVE FIBER CONDUIT.
9. THE CONTRACTOR SHALL USE LUBRICANT OF THE TYPE AND QUANTITY AS RECOMMENDED BY THE CABLE MANUFACTURER WHEN PULLING CABLE.
10. DURING PULLING, A FIBER OPTIC BREAK AWAY SWIVEL SHALL BE USED.
11. THE CONTRACTOR SHALL ENSURE THAT THE TENSILE LOAD ON THE CABLE DOES NOT EXCEED MANUFACTURER SPECIFICATIONS BY USING A SUITABLE RATED SHEAR PIN AND A SYSTEM WHICH INCLUDES A MEANS OF ALERTING THE INSTALLER WHEN PULLING TENSION APPROACHES THE LIMIT AND DISPLAYS THE ACTUAL TENSION ON THE CABLE.
12. DURING PULLING, THE CABLE SHALL BE CONTINUOUSLY LUBRICATED.
13. MANUFACTURER RECOMMENDED PULLING SPEEDS SHALL NOT BE EXCEEDED.
14. FIBER OPTIC SPLICING SHALL BE PERFORMED ONLY AT THE DESIGNATED LOCATIONS SHOWN ON THE PLANS.
15. THE CONTRACTOR SHALL CERTIFY THAT THE INSTALLATION OF THE COMMUNICATIONS CABLE SUB-SYSTEM IS IN ACCORDANCE WITH THE CABLE AND SPLICE MANUFACTURER'S RECOMMENDATIONS AND THE PROJECT SPECIFICATIONS.
16. THE CONTRACTOR SHALL NOT CAUSE THE CABLE TO VIOLATE THE MINIMUM BENDING RADIUS FOR WHICH THE CABLE WAS DESIGNED.
17. IF THE CABLE IS DAMAGED DURING INSTALLATION, THE ENTIRE LENGTH OF CABLE BETWEEN THE NEAREST SPLICE POINTS SHOWN ON THE PLANS SHALL BE REMOVED AND REPLACED AT THE CONTRACTOR'S EXPENSE.
18. ONE HUNDRED (100) FEET OF EACH CABLE SHALL BE LOOSELY LOOPED AND COILED IN EACH FIBER OPTIC 4' X 4' MANHOLE.
19. SIXTY (60) FEET OF EACH CABLE SHALL BE LOOSELY LOOPED AND COILED IN EACH FIBER OPTIC NO. 9 PULL BOX.
20. TWENTY-FIVE (25) FEET OF EACH CABLE SHALL BE LOOSELY LOOPED AND COILED IN EACH FIBER OPTIC NO. 7 PULL BOX.
21. TWENTY-FIVE (25) FEET OF EACH CABLE SHALL BE LOOSELY COILED AND RACKED INSIDE EQUIPMENT ROOMS.
22. THE SLACK LENGTH REQUIREMENTS ARE MINIMUMS. THE CONTRACTOR MAY PROVIDE EXTRA SLACK, NOT TO EXCEED THREE TIMES THE MINIMUM AMOUNT, FOR CONTRACTOR'S SPLICING CONVENIENCE, AT NO ADDITIONAL COST TO THE CITY.
23. THE CONTRACTOR SHALL REMOVE AND DISPOSE OF ALL EMPTY REELS AND RESIDUAL MATERIALS.
24. A PERMANENT HIGH-QUALITY LABEL IDENTIFYING EACH CABLE SHALL BE APPLIED TO THE CABLE WITHIN TWO (2) FEET OF THE SPLICE CLOSURE AND/OR PATCH PANEL.

PRELIMINARY - NOT FOR CONSTRUCTION

REV.	DATE	DES	CHK	APR	DESCRIPTION
C	03/24/25	CW	CW	AM	ISSUED FOR REZONING
B	01/14/25	CW	AM	AM	ISSUED FOR REZONING
A	12/01/23	CW	AM	AM	ISSUED FOR ESTIMATE

NOTICE OF EXTENDED PAYM

CITY OF MESA GENERAL NOTES

ITD FIBER OPTIC TESTING NOTES

1. ALL FIBER OPTIC TESTING SHALL BE PERFORMED WITH AN OTDR CAPABLE OF PRODUCING PC COMPATIBLE OUTPUT FILES.
2. ELECTRONIC SUBMITTAL ON CD SHALL BE REQUIRED. TEST RESULTS SUPPLIED ELECTRONICALLY SHALL BE IN PDF FORMAT, OTDR NATIVE FORMAT, AND INCLUDE OTDR SOFTWARE FOR VIEWING.
3. FIBERS SHALL BE IDENTIFIED BY STRAND NUMBER.
4. EACH BINDER SHALL HAVE A COVER SHEET INDICATING WHICH CABLE(S) WERE TESTED, THE OTDR USER'S NAME, THE REVIEWER'S NAME, THE TYPE OF TEST PERFORMED, AND THE DATE(S) OF THE TEST. FOR INTERMEDIATE RESULTS, AN INDEX OF SHEETS THAT CONTAIN ANY DISCREPANCIES WITH THE SPECIFICATIONS SHALL BE PROVIDED IMMEDIATELY FOLLOWING THE COVER SHEET.
5. COVER SHEETS FOR FINAL TEST RESULTS SHALL BEAR THE REVIEWER'S SIGNATURE, THE DATE, AND A STATEMENT INDICATING THAT THE INSTALLATION COMPLIES WITH THE REQUIREMENTS OF THE PROJECT SPECIFICATIONS.
6. ALL OTDR TRACES SHALL BEAR THE SIGNATURE OR INITIALS AND PRINTED NAME OF THE CONTRACTOR'S EMPLOYEE WHO HAS REVIEWED THE TRACES. THE CONTRACTOR SHALL PLACE A CHECK MARK ON ALL TRACES THAT SATISFY THE REQUIREMENTS IDENTIFIED HEREIN. FOR INTERMEDIATE TEST RESULTS, THE CONTRACTOR SHALL HIGH LIGHT ANY DISCREPANCIES WHICH MAY EXIST AND PLACE A POST-IT FLAG ON THE SUBJECT PAGE. THE PAGE SHALL BEAR A SHORT DESCRIPTION OF THE PROPOSED CORRECTIVE ACTION (E.G. RE-SPLICE).
7. SINGLE-MODE FIBER OPTIC CABLE SHALL BE TESTED IN ACCORDANCE WITH EIA-455-61 OR ANY SUBSEQUENT REVISIONS OR REPLACEMENTS. CABLE SEGMENTS HAVING ATTENUATION GREATER THAN 0.4 DB/KM AT 1310 NM AND 0.3 DB/KM AT 1550 NM SHALL BE REJECTED. CABLE SEGMENT LOSS EVENTS GREATER THAN 0.20 DB SHALL BE REJECTED.
8. MULTI-MODE FIBER OPTIC CABLE ATTENUATION SHALL BE LESS THAN OR EQUAL TO 0.35 DB PER KM AT 1310 NM AND 0.25 DB PER KM AT1550 NM.
9. THE MAXIMUM INSERTION LOSS FOR CONNECTORS SHALL BE 0.50 DB. THE CONNECTORS SHALL BE POLISHED TO ENSURE THAT BACK REFLECTION DOES NOT EXCEED 30 DB.
10. POST INSTALLATION TESTING: THE FIBER OPTIC CABLE SHALL BE TESTED AFTER INSTALLATION TO VERIFY THE INTEGRITY OF THE FIBER OPTIC CABLE PLANT AND ITS PERFORMANCE. THE CONTRACTOR SHALL PERFORM AN INSERTION LOSS TEST ON EACH OUTSIDE PLANT CABLE USING THE ATTENUATION TEST SETS IN ACCORDANCE WITH EIA-455-171. OTDR TESTING IN ACCORDANCE WITH EIA-455-59 AND EIA-455-61 SHALL ALSO BE REQUIRED. SPLICES TESTING 0.1 DB OR GREATER SHALL BE RESPLICED BY CONTRACTOR AT NO ADDITIONAL COST TO THE CITY. CONNECTORS TEST GREATER THAN 0.5 DB SHALL BE REPLACED BY CONTRACTOR AT NO ADDITIONAL COST TO THE CITY.
11. THE CONTRACTOR SHALL PERFORM BIDIRECTIONAL OTDR TESTING ON ALL FIBERS. BARE FIBER ADAPTERS SHALL BE USED FOR OTDR TESTING. THE CONTRACTOR SHALL USE A POWER METER TO PERFORM ATTENUATION MEASUREMENTS.
12. THE CONTRACTOR SHALL PERFORM OTDR TESTING ON ALL FIBERS WITH THE ITD REPRESENTATIVE PRESENT BEFORE FINAL ACCEPTANCE. THE CONTRACTOR PROVIDED OPERATOR SHALL BE QUALIFIED TO PERFORM THE TEST. WRITTEN TEST RESULTS SHALL BE PROVIDED TO THE CITY OF MESA FIELD INSPECTOR FOR EACH FIBER TESTED. UNACCEPTABLE RESULTS SHALL REQUIRE THE CONTRACTOR TO REINSTALL NECESSARY SECTIONS OF CABLE, SPLICING ONLY AT POINTS INDICATED ON PLANS, AND AT THE CONTRACTOR'S EXPENSE.
13. THE CONTRACTOR SHALL COMPLETE A FIBER OPTIC CONTINUITY TEST WITH A MODULATED LIGHT SOURCE AND POWER METER TO VERIFY THAT SPLICES HAVE BEEN COMPLETED IN ACCORDANCE WITH THE PLANS.
14. RE-TESTING SHALL BE REQUIRED IF ANY SPLICE CLOSURE IS OPENED AFTER TESTING. AFTER COMPLETING THE REWORK, THE CONTRACTOR SHALL USE AN OTDR IN ACCORDANCE WITH EIA-455-59 AND EIA-455-61 TO TEST EACH AND EVERY FIBER STRAND PASSING THROUGH ANY SPLICE TRAY THAT WAS OPENED BY THE CONTRACTOR.

ITD FIBER OPTIC MATERIALS

1. REFERENCES TO A MANUFACTURER'S TRADE NAME OR CATALOG NUMBER ARE FOR THE PURPOSE OF IDENTIFICATION TO ESTABLISH A LEVEL OF QUALITY, AND THE CONTRACTOR WILL NOT BE PERMITTED TO FURNISH LIKE MATERIALS OF OTHER MANUFACTURERS, EXCEPT WHERE MANUFACTURER NAME IS NOT INDICATED, PROVIDED IF THEY ARE OF EQUAL QUALITY, COMPLETE WITH SPECIFICATIONS FOR THIS PROJECT, AND ARE APPROVED BY THE ENGINEER.
2. SEE TECHNICAL SPECIFICATIONS FOR FIBER OPTIC MATERIAL INFORMATION.
3. SEE TECHNICAL SPECIFICATIONS FOR PULL BOX MATERIALS INFORMATION. PULL BOX COVER LETTERING SHALL BE 1" LETTERS CAST IN STANDARD MARKINGS CITY OF MESA ITS FIBER OPTICS. PULL BOX COVER WILL BE SECURED WITH A 5-POINT SECURITY BOLT.
4. EACH FIBER SHALL BE DISTINGUISHABLE BY MEANS OF A COLOR CODE IN ACCORDANCE WITH TIA/EIA-598.
5. THE CABLE MANUFACTURER SHALL CERTIFY THAT THE CABLE IS IN CONFORMANCE WITH THE SPECIFICATIONS.
6. THE CONTRACTOR SHALL FURNISH AND INSTALL OUTDOOR RATED SPLICE CLOSURE IN MANHOLES AND SPLICE FIBER CABLE. THE CONTRACTOR SHALL FURNISH AND INSTALL FIBER PATCH PANEL IN CABINETS AND TERMINATE FIBER. THE CONTRACTOR SHALL FURNISH AND INSTALL ALL COUPLERS AND CONNECTORS.
7. ALL PATCH PANEL CONNECTORS SHALL BE LC TYPE CONNECTORS OR APPROVED EQUAL.

AIR PRODUCTS GENERAL NOTES

1. CONTRACTOR WILL REQUEST AND MAINTAIN A VALID ONE CALL NOTICE FOR THE DURATION OF THE EXCAVATION PERIOD. CONTRACTOR IS TO CONTACT AIR PRODUCTS 48 HOURS IN ADVANCE TO WORKING WITHIN TEN (10) FEET OF PIPELINE AT **480-225-1406**, **480-225-1889**, OR **480-899-1177**. CONTRACTOR SHALL USE SOFT DIG METHODS TO LOCATE AND IDENTIFY THE 6" NITROGEN PIPELINE WHEN THE WORK HAS BROUGHT THEM TO WITHIN FIVE (5) FEET OF THE 6" PIPELINE.
2. ANY CONTINUOUS EXPOSURE THAT UNDERMINES THE PIPELINE FOR FIFTEEN (15) FEET OR MORE SHALL BE SUPPORTED BY THE CONTRACTOR USING AN APPROVED METHOD AGREED UPON BY THE AIR PRODUCTS REPRESENTATIVE AND THE CONTRACTOR.
3. THE CONTRACTOR SHALL PROVIDE AND ALLOW SAFE JOB SITE ACCESS FOR THE AIR PRODUCTS REPRESENTATIVE TO THE NITROGEN PIPELINE FOR THE PURPOSE OF INSPECTIONS FOR PIPE AND OR COATING DAMAGE, OR REPAIR IF REQUIRED.
4. ANY NEW FACILITY BEING INSTALLED OR EXCAVATION DURING THIS PROJECT SHALL MAINTAIN A TWO (2) FOOT SEPARATION FROM THE NITROGEN PIPELINE IN ALL DIRECTIONS.
5. BACK FILL MATERIAL SHALL CONSIST OF CLEAN SAND FOR TWO FEET AROUND THE NITROGEN PIPELINE. SLURRY IS NOT TO BE PLACED ON OR WITHIN TWO (2) FOOT OF A NITROGEN PIPELINE.
6. IF DURING THE PROJECT THE CONTRACTOR ENCOUNTERS ANY AIR PRODUCTS TEST STATION(S) AND/OR VENT STATION(S) AND IT IS DETERMINED THAT A RELOCATION OF THESE FACILITIES IS NECESSARY, THE CONTRACTOR SHALL PROVIDE TRENCHING AND BACKFILLING AS REQUIRED TO AN ADEQUATE DEPTH AND WIDTH FROM THE EXISTING TEST/VENT STATION(S) TO AN AREA AGREED UPON BY ALL PARTIES IN THE FIELD. OTHER THAN WELDING, AIR PRODUCTS WILL PROVIDE THE MATERIALS AND LABOR TO RELOCATE TEST/VENT STATION(S).
7. CONTRACTOR SHALL PROVIDE PROTECTION FOR ANY AND ALL AIR PRODUCTS FACILITIES ABOVE AND BELOW GROUND WITHIN THE SCOPE OF THIS PROJECT FOR THE DURATION OF THE PROJECT.

STREET LIGHTING GENERAL NOTES

1. ALL WORKMANSHIP, MATERIAL AND INSTALLATION SHALL COMPLY WITH THE CURRENT MAG UNIFORM STANDARD DETAILS AND SPECIFICATIONS AS AMENDED BY THE CITY OF MESA, THE CITY OF MESA ENGINEERING & DESIGN STANDARDS AND THE LATEST ADOPTED EDITION OF THE NATIONAL ELECTRIC CODE.
2. THE CITY OF MESA REQUIRES AT LEAST ONE IMSA CERTIFIED LEVEL I ROADWAY LIGHTING OR TRAFFIC SIGNAL TECHNICIAN ON SITE DURING ALL PHASES OF ANY STREET LIGHT WORK. IT WILL BE THE RESPONSIBILITY OF THE CONTRACTOR TO PROVIDE VERIFICATION OF CURRENT CERTIFICATION. IF A JOB SITE IS INSPECTED AND A CERTIFIED TECHNICIAN IS NOT ON SITE, THE JOB WILL BE SHUT DOWN.
3. CONTRACTOR SHALL SUBMIT A LIST CONTAINING NAMES AND QUALIFIED STATUS OF PERSONNEL THAT WILL BE ON THE IMMEDIATE JOB SITE TO THE INSPECTOR PRIOR TO STARTING ANY TYPE OF CONSTRUCTION. ANY CHANGE IN THIS LIST WILL REQUIRE IMMEDIATE NOTIFICATION TO THE INSPECTOR.
4. DURING THE CONSTRUCTION OR WARRANTY PERIOD, IF THE CONTRACTOR FAILS TO OR IS UNABLE TO COMPLY WITHIN TWO (2) WORKING DAYS OF A REQUEST OF THE INSPECTOR OR IF A STREET LIGHT OUTAGE MAKES IT NECESSARY FOR CITY FORCES TO DO WORK THAT IS NORMALLY THE CONTRACTOR'S RESPONSIBILITY, THE CITY WILL BE JUSTIFIED IN BILLING THE CONTRACTOR. A SEPARATE BILLING SHALL COVER EACH INCIDENT REQUIRING WORK BY CITY FORCES. THE AMOUNT OF EACH BILLING SHALL BE EITHER $350.00 OR THE ACTUAL ACCUMULATED CHARGES FOR EMPLOYEES' TIME, MATERIALS, AND EQUIPMENT, WHICHEVER IS GREATER. EMPLOYEES' TIME WILL BE BILLED AT EACH INDIVIDUAL'S HOURLY RATE PLUS THE APPLICABLE CITY OVERHEAD RATE.
5. INSPECTIONS SHALL BE REQUESTED BY THE ELECTRICAL CONTRACTOR IN ACCORDANCE WITH THE FOLLOWING LIST:
   A. BEFORE STARTING PROJECT (PRE-JOB INSPECTION).
   B. BEFORE FILLING PULL BOX HOLES WITH AGGREGATE.
   C. BEFORE BACKFILLING TRENCH AND COVERING CONDUIT.
   D. WHEN THE POLE FOUNDATIONS ARE DUG, ANCHOR BOLTS, GROUND WIRE AND GROUND PLATE ARE READY AND IN PLACE, PRIOR TO POURING CONCRETE.
   E. BEFORE PULLING WIRE.
   F. BEFORE INSTALLATION OF FIXTURES AND PHOTOCELL.
   G. BEFORE MAKING SPLICES.
   H. WHEN PROJECT IS COMPLETED. IF NECESSARY, A LIST OF DISCREPANCIES WILL BE SUBMITTED TO THE CONTRACTOR FOR CORRECTIVE ACTION. FAILURE TO HAVE THESE ITEMS INSPECTED AND APPROVED BEFORE PROCEEDING WILL RESULT IN REJECTION OF THE WORK DONE, AND REMOVAL OF ALL SUCH WORK WILL BE REQUIRED.
6. ALL STREET LIGHTS SHALL BE CONNECTED TO THE PERMANENT POWER SUPPLY BY THE AGENCY SUPPLYING POWER. STREET LIGHT SYSTEMS WILL NOT BE ACCEPTED UNTIL THE SYSTEM HAS BEEN ENERGIZED AND FULLY OPERATIONAL FOR A MINIMUM ONE-HOUR TEST PERIOD AT RATED VOLTAGE.
7. WHERE LIGHTING CONTROL CABINETS ARE UTILIZED, STREET LIGHT CIRCUITS SHALL BE 240 VOLT. WHERE CABINETS ARE NOT USED, STREET LIGHT CIRCUITS SHALL BE 120 VOLT. ALL SERVICES SHALL BE 120/240 VOLT. ALL CONTROL CIRCUITS SHALL BE 120 VOLT.
8. BEFORE DISCONNECTING ANY EXISTING STREET LIGHTS, THE NEW LIGHT SYSTEM SHALL BE WORKING OR TEMPORARY LIGHTING INSTALLED. EXISTING STREET LIGHTS TO BE REMOVED AND NEW STREET LIGHTS SHALL NOT OPERATE AT THE SAME TIME.
9. POLES HAVING MULTIPLE LUMINAIRES SHALL HAVE TWO (2) CONDUCTORS AND ONE (1) BOND WIRE PER LUMINAIRE. THE CONDUCTORS SHALL BE MARKED AS PAIRS AT THE HAND HOLE.
10. ALL UNDERGROUND CIRCUIT CONDUCTORS SHALL BE BLACK, UNLESS OTHERWISE NOTED.
11. WHERE STREET LIGHTS OR CIRCUITS ARE 120 VOLT, ONE CONDUCTOR SHALL BE UNFUSED AND BE EITHER WHITE OR MARKED WHITE, AS REQUIRED.
12. ALL CIRCUIT CONDUCTORS IN CONDUIT SHALL BE XHHW/XHHW-2 INSULATION, EXCEPT PHOTOCELL CIRCUIT SHALL BE TRAYCABLE (SEE NOTE 13 THIS PAGE).
13. THE TRAY CABLE SHALL BE [ROME FR-EPR XHHW-2 CONDUCTORS, CPE JACKET, 600VOLTS] FRPC 4/3 (COLORS: BLACK-RED-WHITE) OR EQUIVALENT. RUN UNDERGROUND FROM THE LIGHTING CONTROL CABINET TO THE HANDHOLE OF THE PHOTOCELL LIGHT POLE, WHICH SHALL BE CONTINUOUS & WITHOUT SPLICES. FROM THE HANDHOLE UP, THREE (3) CONDUCTORS OF NO. 14 AWG THHN OR EQUIVALENT WILL BE SPLICED WITH BUTT SPLICES (NO WIRE NUTS) TO THE TERMINAL BLOCK OF THE PHOTOCELL CONTROLLED LUMINAIRE. BUTT SPLICES SHALL BE INSULATED AND THE CRIMP TYPE.
14. MINIMUM DEPTH FROM TOP OF CURB OR ROADWAY TO TOP OF CONDUIT SHALL BE TWENTY-FOUR (24) INCHES. MAXIMUM DEPTH SHALL BE FORTY-EIGHT (48) INCHES, UNLESS OTHERWISE APPROVED.
15. UNDERGROUND WIRING SHALL BE INSTALLED IN SCHEDULE 40 RIGID PVC CONDUIT, UL APPROVED FOR ABOVE GROUND AND UNDERGROUND USE WITH 90 DEGREE C WIRE. WHERE TWENTY-FOUR (24) INCHES COVER IS NOT POSSIBLE, GALVANIZED RIGID STEEL CONDUIT (GRS) SHALL BE USED.
16. GALVANIZED RIGID STEEL CONDUIT (GRS) SHALL BE DOUBLE WRAPPED WITH 20-MIL TAPE TO SIX (6) INCHES PAST THE THREADED METAL COUPLING. COMPRESSION COUPLINGS ARE NOT ALLOWED. PRIOR APPROVAL IS NEEDED FOR ANY DESIGN USING GRS CONDUIT. ALL CONDUITS SHALL BE BLOWN OUT USING 90-PSI AIR PRESSURE BEFORE PULLING WIRE.
17. A TWO-PIECE EXPANSION JOINT COUPLING SHALL BE INSTALLED IN PVC CONDUIT RUNS AT INTERVALS NOT TO EXCEED ONE-HUNDRED (100) FEET.
18. ALL FORTY-FIVE (45) AND NINETY (90) DEGREE BENDS OF CONDUIT SHALL HAVE A RADIUS OF NOT LESS THAN EIGHTEEN (18) INCHES. FACTORY BENDS ONLY SHALL BE USED.
19. ALL JOINTS BETWEEN PVC CONDUIT, COUPLINGS AND FITTINGS SHALL BE PREPARED WITH PURPLE PRIMER AND CEMENTED TOGETHER WITH GRAY PVC CEMENT.
20. THE CONDUIT LOCATIONS SHOWN ON PLANS ARE DIAGRAMMATIC REPRESENTATIONS ONLY. CONTRACTOR IS TO INSTALL CONDUIT TO AVOID CONFLICTS. THE CONTRACTOR MAY, AT HIS OPTION, BORE FOR THE PLACEMENT OF CONDUIT PER MESA STD DETAIL M-18. ALL CONDUITS SHALL BE PLACED WITHIN EXISTING RIGHT-OF-WAY UNLESS OTHERWISE APPROVED.
21. STREET LIGHT CONDUITS SHOULD BE INSTALLED PRIOR TO RESIDENTIAL DRIVEWAY INSTALLATIONS. IF STREET LIGHT CONDUIT IS INSTALLED AFTER RESIDENTIAL DRIVEWAY INSTALLATION, CONTRACTOR SHALL BORE CONDUIT UNDER DRIVEWAY. MEANDERING THE CONDUIT BEHIND THE ENTRANCE WILL NOT BE PERMITTED.
22. BACKFILL REQUIREMENTS FOR ALL TRENCHES SHALL CONFORM TO ARTICLE 300 OF THE NATIONAL ELECTRIC CODE, SECTION 601 OF THE UNIFORM STANDARD SPECIFICATIONS, AND MESA STD DETAIL M-19.4 FOR STREET TRENCH BACKFILL AND PAVEMENT REPLACEMENT.
23. WITH THE EXCEPTION OF DETACHED SIDEWALKS, PULL BOXES SHALL BE INSTALLED (SEE MESA STD DETAILS M-74.1 AND M-74.2) FIVE (5) FEET (CENTER TO CENTER) BETWEEN STREET LIGHT POLES AND PULL BOXES.
24. PHOTOCELL RECEPTACLE SHALL BE POSITIONED ON LUMINAIRE SO THAT WHEN INSTALLED, THE PHOTOCELL WILL FACE NORTH.
25. ALL SHORTING CAPS TO BE LOW PROFILE TYPE. NO HIGHER THAN 1-1/2" ABOVE SOCKET.
26. ALL PHOTOCELL CIRCUIT CONDUIT MUST BE 1-1/2" OR LARGER (TO INCLUDE CONDUIT STUBBING UP AT PHOTOCELL LIGHT POLE).
27. ALL FINISHED POLE FOUNDATIONS, SERVICE ENTRANCE SECTIONS, LIGHTING CONTROL CABINET PADS AND PULLBOXES SHALL BE AT SIDEWALK GRADE UNLESS OTHERWISE NOTED.
28. WHEN CONCRETE FOUNDATIONS ARE POURED, THEY SHALL BE VIBRATED WITH A MECHANICAL VIBRATOR.
29. POLE FOUNDATIONS SHALL CURE FOR 72 HOURS BEFORE INSTALLING LIGHT POLES OR REMOVING POLE BRACING.
30. ALL POLE FOUNDATIONS SHALL HAVE A COPPER GROUNDING PLATE PER MESA STD DETAIL M-73.6, G-101.
31. ALL STEEL POLES AND STEEL POLE PARTS SHALL BE HOT DIP GALVANIZED IN ACCORDANCE WITH MAG STANDARD SPECIFICATION 771.
32. ALL POLES SHALL BE WIRED USING TWO (2) NO. 12 BLACK THHN/THWN 90 DEGREE C STRANDED COPPER CONDUCTORS, 600 VOLT, NEC APPROVED AND ONE (1) NO.12 GREEN THHN/THWN STRANDED COPPER BOND WIRE GROUNDING THE LUMINAIRE. WIRES SHALL RUN FROM THE LUMINAIRE TO MINIMUM OF TWELVE (12) INCHES BELOW POLE HANDHOLE FOR TERMINATION. POLES HAVING MULTIPLE LUMINAIRES SHALL HAVE TWO (2) CONDUCTORS AND ONE (1) BOND WIRE PER LUMINAIRE, AND THE CONDUCTORS SHALL BE MARKED AS PAIRS AT THE HANDHOLE.
33. THREE WIRES SHALL BE RUN CONTINUOUSLY WITHOUT SPLICES FROM THE PHOTOCELL TO THE HAND HOLE COVER WHERE IT WILL BE BUTT SPLICED TO THE 14-4 TRAY (SEE NOTE 13 THIS PAGE). THEY SHALL BE NO. 12 THHN/THWN 90 DEGREE C STRANDED COPPER CONDUCTORS, 600 VOLT, NEC APPROVED. THE "POWER TO PHOTO" SHALL BE IDENTIFIED BY BLACK INSULATION. THE "POWER FROM PHOTO" SHALL BE IDENTIFIED BY RED INSULATION. THE NEUTRAL SHALL BE IDENTIFIED BY WHITE INSULATION.
34. ALL LIGHTING CONDUCTORS AND BOND WIRES SHALL BE COPPER.
35. ALL PVC CONDUIT RUNS SHALL CONTAIN A MINIMUM NO. 8 GREEN XHHW INSULATED SEVEN (7) STRAND COPPER BOND WIRE.
36. ALL CONDUCTORS SHALL BE STRANDED.
37. THE NO. 8 STRANDED GROUNDING WIRE IN THE CONCRETE POLE FOUNDATION GOING TO THE GROUNDING PLATE SHALL BE INSULATED WITH XHHW INSULATION THROUGH THE CONCRETE FOUNDATION AND TWO (2) INCHES EACH SIDE OF THE CONCRETE FOUNDATION.
38. ALL LIGHTING CONTROL CABINETS SHALL BE INSTALLED WITHIN TWO (2) WEEKS OF BEGINNING THE STREET LIGHT IMPROVEMENTS.
39. EACH LUMINAIRE SHALL BE FUSED BEHIND THE POLE HANDHOLE COVER USING AN HEB TYPE FUSE HOLDER WITH INSULATING BOOTS AND A 5-AMP FNM FUSE OR APPROVED EQUAL.
40. ALL FINISHED STREET LIGHT POLE FOUNDATIONS AND CONTROLLER PAD SHALL BE AT SIDEWALK GRADE AND ADJACENT TO SIDEWALK UNLESS OTHERWISE NOTED. STREET LIGHT PULL BOXES SHALL BE AT SIDEWALK GRADE AND TWELVE (12) INCHES FROM SIDEWALK UNLESS OTHERWISE NOTED. (MESA STD DETAIL M-74.2, INSTALLATION NOTE 1).
41. PROJECT SHALL BE BLUE STAKED BEFORE ANY DIGGING IS STARTED BY CALLING **602-263-1100** OR **811**.
42. ALL HIGH-PRESSURE SODIUM LAMPS SHALL CONFORM TO THE APPROPRIATE LAMP SPECIFICATION FOR ITS PARTICULAR WATTAGE. SEE LAMP SPECIFICATION, MESA STD DETAIL M-71.
43. ALL SPLICES INCLUDING GROUNDS AND BONDS SHALL BE DONE WITH A GEL CAP STUB SPLICE KIT, GEL CAP #SL-2/0-3 HOLE, OTHER GEL CAP PRODUCTS OF APPROPRIATE SIZE OR APPROVED EQUAL. FOR APPROVED STREET LIGHT MATERIALS SEE: http://www.mesaaz.gov/business/engineering/approve-products-equipment-natural-gas-line-contractors.
44. STATION NUMBERS ARE APPROXIMATE. IN SUBDIVISIONS, LOCATE STREET LIGHT POLES AND LIGHTING CONTROL CABINETS ACCORDING TO LOT LINE MEASUREMENTS.
45. STREET PAVING PERMITTEE/CONTRACTOR IS HEREBY NOTIFIED THAT STREET PAVING WILL NOT BE ACCEPTED BY THE CITY OF MESA UNTIL ALL STREET LIGHTS, RETENTION BASINS AND LANDSCAPING IMPROVEMENTS ARE INSTALLED AND ACCEPTED.
46. IT SHALL BE THE CONTRACTOR'S RESPONSIBILITY TO ASSURE THAT ALL WORK ASSOCIATED WITH THE STREET LIGHTING SYSTEM IS INSPECTED AND APPROVED BY THE CITY PRIOR TO BACKFILLING TRENCHES OR COVERING ANY WORK. CONTACT THE CITY OF MESA ENGINEERING FIELD INSPECTOR TO ARRANGE FOR STREET LIGHT SYSTEM INSPECTION.
47. CONTRACTOR SHALL REMOVE AND DISPOSE OF ALL P-301 POLES WHERE IMPACTED BY PROJECT REQUIREMENTS. ALL OTHER LIGHTING EQUIPMENT SHALL BE RETURNED TO THE LIGHTING FOREMAN (**480-644-3178**) WITH 48 HOURS NOTICE.

LANDSCAPE GENERAL NOTES

1. LANDSCAPE CONTRACTOR SHALL CONFIRM LOCATION OF ALL UNDERGROUND UTILITIES PRIOR TO ANY EXCAVATION AND SHALL BE RESPONSIBLE FOR THE FOLLOWING:
   A. DAMAGES TO SUCH UTILITIES CAUSED AS A RESULT OF THE CONTRACTOR'S ACTIVITIES.
   B. DAMAGES TO EXISTING WALKS, WALLS, DRIVES, CURBS, ETC.
   C. INSPECTING THE SITE IN ORDER TO BE FULLY AWARE OF EXISTING CONDITIONS PRIOR TO SUBMITTING A BID.
2. INSTALLATION OF ALL LANDSCAPE AND IRRIGATION MATERIALS SHALL COMPLY WITH SECTIONS 424, 425, 757, AND 795 OF THE MAG STANDARD SPECIFICATIONS.
3. CONTRACTOR SHALL REPAIR ANY DAMAGE MADE TO THE EXISTING SPRINKLER SYSTEM TO THE SATISFACTION OF THE CITY AT NO ADDITIONAL COST TO THE CITY.
4. LANDSCAPE REMOVAL IS A NON-PAY ITEM UNLESS OTHERWISE NOTED.
5. ALL EXISTING VEGETATION, WEEDS, DEBRIS, ETC. NOTED TO BE REMOVED ON THE PLANS AND SPECIFICATIONS SHALL BE REMOVED FROM PROJECT AREA AND DISPOSED OF PROPERLY OFF THE SITE AT THE CONTRACTOR'S EXPENSE (SCARIFY EXISTING SUBGRADE, MINIMUM SIX (6) INCHES DEPTH).
6. DAMAGE TO TURF SHALL BE REPAIRED BY CONTRACTOR, I.E., RUTS FILLED WITH CLEAN SOIL, COMPACTED TO MATCH SURROUNDING GRADES, EXCESS SOIL, ROCK, ETC. SHALL BE REMOVED TO LEAVE THE SITE CLEAN.
7. ALL PLANT MATERIAL, OTHER THAN TREES, SHALL CONFORM TO GRADING, TYPE, ETC. AS SET FORTH IN THE AMERICAN STANDARD FOR NURSERY STOCK BY THE AMERICAN ASSOCIATION OF NURSERYMEN. ALL TREES SHALL CONFORM TO THE CURRENT ARIZONA NURSERY ASSOCIATION TREE SPECIFICATIONS AND MAG SPEC 795.7. SHOULD ANY CONFLICTS IN THE SPECIFICATIONS OCCUR, THE ARIZONA NURSERY ASSOCIATION'S SPECIFICATIONS SHALL PREVAIL.
8. CITY RESERVES THE RIGHT TO INSPECT SHRUBS AND CONTAINERED TREES FOR CONDITION OF ROOT BALLS. FOR ANY SUCH INSPECTIONS WHICH MAY DESTROY ROOTBALL, CONTRACTOR SHALL SUPPLY ADDITIONAL PLANT AT NO COST TO CITY.
9. PLANT PITS SHALL BE INSPECTED BY CITY PRIOR TO PLANTING BY THE CONTRACTOR BY REQUESTING AN INSPECTION 48 HOURS IN ADVANCE.
10. ROUGH AND FINE GRADING TO ESTABLISH UNIFORM SMOOTH GRADE IS INCLUDED IN THIS PROJECT.
11. SOIL TEST FOR FERTILITY AND ADDITIVE RECOMMENDATIONS (FOR TURF AND ORNAMENTALS) SHALL BE COMPLETED BY CONTRACTOR TO DETERMINE IF ADDITIVES ARE REQUIRED. CONTRACTOR SHALL PROVIDE COPY OF SOIL TEST RESULTS FOR REVIEW AND APPROVAL TO ENGINEERING INSPECTOR AT LEAST SEVEN (7) DAYS PRIOR TO ANTICIPATED PLANTING. AFTER APPROVAL BY THE CITY, THE CONTRACTOR SHALL PROVIDE AND INCORPORATE ANY ADDITIVES REQUIRED PRIOR TO OR AT TIME OF PLANTING.
12. PLANT PIT SOIL MIXTURE SHALL CONSIST OF FOUR AND ONE-HALF PARTS NATURAL FERTILE, FRIABLE SOIL AND ONE PART HUMUS BY VOLUME, THOROUGHLY MIXED PRIOR TO BACKFILLING IN PITS. BACKFILLING SHALL BE IN 6" LIFTS WITH EACH LIFT WATER SETTLED WITHOUT PUDDLING.
13. CONTRACTOR SHALL STAKE TREE AND SHRUB LOCATIONS FOR 5-GALLON PLANTS AND LARGER. STAKES SHALL BE MARKED WITH PLANT NAME OR PLANT LEGEND ITEM NUMBER FROM PLANS.
14. ALL EXISTING (GAS, ELECTRIC, WATER, ETC.) COVERS AND BOXES SHALL REMAIN UNCOVERED. CONTRACTOR TO ADJUST TO FINAL GRADE AS NECESSARY. NON-PAY ITEM (NPI) UNLESS OTHERWISE NOTED.
15. THE CONTRACTOR SHALL BE RESPONSIBLE FOR LOCATING THE UNDERGROUND SPRINKLER SYSTEMS IN ADVANCE OF CONSTRUCTION. THE SPRINKLER SYSTEM LOCATIONS NOTED ON PLANS ARE FOR REFERENCE ONLY.
16. CONTRACTOR TO VERIFY DEPTH OF ALL INLET STRUCTURES AND SPRINKLER SYSTEMS PRIOR TO TRENCHING FOR LOW-FLOW CHANNEL.
17. CONTRACTOR TO PROVIDE PUMPING WITHIN FIVE (5) DAYS AFTER THE NOTICE TO PROCEED IS GIVEN AS REQUIRED TO DRY THE AREA SUFFICIENTLY TO BEGIN CONSTRUCTION.
18. CONTRACTOR SHALL ARRANGE FOR SPRINKLER SYSTEM SHUTDOWN DURING CONSTRUCTION BY CONTACTING THE ENGINEERING INSPECTOR.
19. NO ROCKS LARGER THAN 1" IN DIAMETER SHALL BE ALLOWED IN THE TOP SIX (6) INCHES OF TOPSOIL WHERE TURF ESTABLISHMENT IS SPECIFIED. ROCK REMOVAL AS NECESSARY IS A NON-PAY (NPI) ITEM UNLESS OTHERWISE NOTED.
20. WHERE CALICHE IS ENCOUNTERED IN PLANT PITS, DEPTH AND WIDTH OF PIT SHALL BE INCREASED BY ONE-THIRD (1/3) OVER SPECIFICATION, AND A LIQUID PENETRATOR, "AL-KALICHE" OR EQUAL, SHALL BE INCORPORATED FOR EACH PIT PER MANUFACTURER'S RECOMMENDATIONS.
21. CONTRACTOR SHALL INSTALL DECOMPOSED GRANITE TO A ROLLED DEPTH PER THE APPROVED PLANS AND SPECIFICATIONS. DECOMPOSED GRANITE SHALL BE PER THE APPROVED PLANS AND SPECIFICATIONS WITH THE COLOR AS SPECIFIED ON THE PLANS. PRE-EMERGENT HERBICIDE SHALL BE APPLIED BEFORE AND AFTER PLACEMENT OF DECOMPOSED GRANITE PER THE MANUFACTURER'S RECOMMENDATIONS. PRE-EMERGENT HERBICIDE SHALL BE SURFLAN, DACTHAL, OR APPROVED EQUAL. SAMPLE TO BE PROVIDED FOR CITY REVIEW AND APPROVAL. CONTRACTOR SHALL WASH OFF ROCK MULCH ONCE FINAL PLACEMENT HAS OCCURRED.
22. RESTORE ALL EXISTING LANDSCAPE IRRIGATION SYSTEMS, COMPONENTS AND LANDSCAPE AREAS IMPACTED BY ANY WORK UNDER THIS CONTRACT. RESTORE ALL EXISTING IRRIGATION AND LANDSCAPE IN ACCORDANCE WITH THE LANDSCAPE RESTORATION NOTES INDICATED WITHIN THESE DOCUMENTS. AT A MINIMUM, ALL RESTORATION SHALL BE IN ACCORDANCE WITH M.A.G. SPECIFICATION 107.9 - PROTECTION AND RESTORATION OF PROPERTY AND LANDSCAPE. ALL RESTORATION WORK SHALL BE COMPLETED TO THE SATISFACTION OF THE CITY OF MESA ENGINEER.
23. ALL RESTORATION WORK SHALL BE COMPLETED IN ACCORDANCE WITH THE REFERENCED DETAILS AND ANY ADDITIONAL DETAILS PROVIDED.
24. REFER TO LANDSCAPE PLANTING SHEETS AND ENGINEERING DRAWINGS FOR ADDITIONAL RESTORATION NOTES AND REQUIRED COORDINATION.

PRELIMINARY - NOT FOR CONSTRUCTION

REV.	DATE	DES	CHK	APR	DESCRIPTION
C	03/24/25	CW	CW	AM	ISSUED FOR REZONING
B	01/14/25	CW	AM	AM	ISSUED FOR REZONING
A	12/01/23	CW	AM	AM	ISSUED FOR ESTIMATE

NOTICE OF EXTENDED PAYMENT PROVISION (AZ. STAT. 33-1182). THIS CONTRACT ALLOWS THE OWNER TO MAKE PAYMENTS WITHIN 30 DAYS AFTER CERTIFICATION AND APPROVAL OF BILLINGS AND ESTIMATES FOR PROGRESS PAYMENTS, CERTIFICATION AND APPROVAL OF BILLINGS AND ESTIMATES RELEASE OF RETENTION, AND CERTIFICATION AND APPROVAL OF BILLINGS AND ESTIMATES FOR FINAL PAYMENT.

BURNS McDONNELL
8400 WARD PARKWAY
KANSAS CITY, MO 64114
816-333-9400
Burns & McDonnell Engineering Company, Inc.
License No. 11523

FUJIFILM
FUJIFILM Electronic Materials U.S.A., Inc.
6550 SOUTH MOUNTAIN ROAD
MESA, ARIZONA 85212

FUJIFILM PROPRIETARY AND CONFIDENTIAL

FUJIFILM ELECTRONIC MATERIALS, ARIZONA
PROJECT MELVILLE PHASE 1 30% DESIGN
GENERAL NOTES

FUJI NO.:	CLIENT

CITY OF MESA GENERAL NOTES

LANDSCAPE IRRIGATION GENERAL NOTES

1. IRRIGATION DRAWINGS ARE DIAGRAMMATIC ONLY AND ARE INTENDED TO CONCEPTUALLY CONVEY FULL COVERAGE BY THE IRRIGATION SYSTEM. PRINTS SHALL NOT BE SCALED. IRRIGATION LINES SHALL BE PLACED IN PLANTERS AND TURF AREAS, RATHER THAN UNDER PAVEMENT, WHERE POSSIBLE. THE IRRIGATION CONTRACTOR SHALL BE RESPONSIBLE FOR THE INSTALLATION LAYOUT OF THE SYSTEM IN ACCORDANCE WITH THE DRAWINGS TO PROPORTIONALLY COVER THE GIVEN AREAS AS SHOWN. THE LAYOUT MAY BE MODIFIED IF NECESSARY TO OBTAIN FULL COVERAGE TO SUIT THE MANUFACTURER'S STANDARD SPECIFIED HEADS. MODIFICATIONS SHALL BE APPROVED BY THE LANDSCAPE ARCHITECT BEFORE ANY MODIFICATIONS ARE TO BE INSTALLED. DO NOT DECREASE THE NUMBER OF IRRIGATION HEADS OR EMITTERS INDICATED UNLESS THE LANDSCAPE ARCHITECT IS NOTIFIED IN WRITING AND HAS ACCEPTED. THE SYSTEM SHALL BE TESTED FOR COMPLETE COVERAGE AND ALL NECESSARY AND PROPER ADJUSTMENTS HAVE BEEN MADE TO GET FULL AND PROPER COVERAGE PRIOR TO ACCEPTANCE BY THE OWNER
2. PRIOR TO THE INSTALLATION OF ANY IRRIGATION SYSTEM COMPONENTS THE CONTRACTOR SHALL VERIFY THE STATIC PRESSURE OF THE AVAILABLE WATER POINT OF CONNECTION. IN THE EVENT THAT THE STATIC PRESSURE IS LESS THAN THE FIELD VERIFIED AMOUNT NOTED IN THE APPROVED PLANS AND SPECIFICATIONS THE CONTRACTOR SHALL NOTIFY THE LANDSCAPE ARCHITECT OF THE DISCREPANCY. THE LANDSCAPE ARCHITECT WILL ASSESS THE SITUATION AND ADJUST THE DESIGN IF NECESSARY. THE CONTRACTOR SHALL NOT CONTINUE IRRIGATION WORK UNTIL THE LANDSCAPE ARCHITECT HAS PROVIDED WRITTEN APPROVAL TO DO SO.
3. ALL IRRIGATION PIPE TYPE AND SIZE PER THE APPROVED PLANS AND SPECIFICATIONS. ALL MAINLINE PIPE SHALL BE NEW PVC PIPE. ALL MAINLINE FITTINGS SHALL BE ASTM 2466 OR ASTM 2464 FITTINGS. ALL LATERAL LINE PIPE SHALL BE NEW PVC PIPE. FITTINGS ON ALL PVC LATERAL LINES SHALL BE ASTM 2466 FITTINGS UNLESS OTHERWISE SHOWN ON THE PLANS AND DETAILS.
4. LIVE IRRIGATION MAINLINES SHALL BE INSTALLED A MINIMUM OF 24" BELOW FINISH GRADE. BACKFILL THE TRENCH AROUND LIVE SERVICE MAINLINES ACCORDING TO CITY OF MESA STANDARDS. LATERAL LINES SHALL BE PLACED A MINIMUM OF 18" BELOW FINISH GRADE.
5. WATER SERVICE LINE TO METER WILL BE PROVIDED BY GENERAL CONTRACTOR. WATER METER WILL BE INSTALLED BY THE CITY. INSTALL THE IRRIGATION MAINLINE TO THE BACKFLOW PREVENTION DEVICE AND WATER METER, CONNECTIONS AND BACKFLOW SHALL BE INSTALLED AS PER INDUSTRY AND CITY OF MESA STANDARDS.
6. ALL VALVES SHALL BE LOCATED IN GROUPS AS SHOWN ON DRAWINGS IN LANDSCAPE AREAS. VALVES SHALL BE LOCATED A MINIMUM OF 12" AWAY FROM ANY BUILDING, FENCE, MOWSTRIP, SIDEWALK OR CURB.
7. ALL VALVES ARE TO BE WIRED TO CONTROLLERS USING #14 AWG DIRECT BURY WIRE AND WATER-RESISTANT WIRE CONNECTORS. COMMON WIRE SHALL BE #12 AWG DIRECT BURIAL WIRE AND WATER-RESISTANT WIRE CONNECTORS. ALL VALVE WIRES UNDER PAVING SHALL BE INSTALLED IN SCHEDULE 40 PVC SLEEVES BURIED 24" DEEP. RUN ONE EXTRA WIRE FROM THE CONTROLLER TO EACH GROUP OF VALVES FOR FUTURE USE AND COIL A 48" LOOP OF WIRE IN A PULL BOX. MARK THE WIRE COIL WITH A CHRISTY TAG NOTING ITS CORRESPONDING STATION NUMBER.
8. THE CONTRACTOR SHALL PROVIDE AND INSTALL THE NEW IRRIGATION CONTROLLER IN THE LOCATION INDICATED ON THE PLANS. CONTRACTOR IS RESPONSIBLE FOR POWER CONNECTIONS FROM THE ELECTRICAL METER AND ALL SYSTEMS.
9. PROVIDE AND INSTALL ALL THE MANUFACTURER'S RECOMMENDED SURGE AND LIGHTNING PROTECTION EQUIPMENT ON ALL CONTROLLERS.
10. THE CONTRACTOR SHALL BE RESPONSIBLE FOR REPAIRING ANY SITE ITEMS DAMAGED DURING THE COURSE OF CONSTRUCTION WHERE CONSTRUCTION ACTIVITIES HAVE DISTURBED THE SITE INSIDE OR OUTSIDE OF THE CONTRACT LIMITS. ALL AREAS SHALL BE REPAIRED AND RESTORED TO ORIGINAL CONDITION. REPAIRED AREAS SHALL BE CONSTRUCTED TO PROVIDE A SMOOTH TRANSITION IN GRADING AND MATERIALS FROM EXISTING TO NEW CONSTRUCTION.
11. THE CONTRACTOR SHALL PROVIDE AS-BUILT DRAWINGS OF THE IRRIGATION SYSTEM SHOWING EXACT MEASURED AND DIMENSIONED LOCATIONS OF ALL VALVE BOXES, PULL BOXES, QUICK COUPLERS, METER MANIFOLD EQUIPMENT, CONTROLLERS, SLEEVES AND OTHER ITEMS. TIE DIMENSIONS TO PERMANENT FEATURES SUCH AS STRUCTURES.
12. IRRIGATION SLEEVES SHALL BE INSTALLED BENEATH ALL PAVEMENT, DRIVEWAYS AND DRAINAGE STRUCTURES THAT ARE CROSSED WITH IRRIGATION MAINLINE OR LATERAL PIPE OR CONTROLLER WIRE. ALL SLEEVES SHALL BE SCHEDULE 40 PIPE. SIZE SHALL BE 4" FOR ALL PIPING. SIZE SHALL BE 2" WHERE ONLY CONTROLLER WIRE IS PROVIDED. SLEEVES SHALL BE EXTENDED 6" INTO LANDSCAPE AREA.
13. ONLY ONE VALVE SHALL BE PROVIDED PER VALVE BOX. ALL HARDWARE SHALL BE STAINLESS STEEL. BOLTS SHALL HAVE WASHERS. EXPANSION COILS SHALL BE PROVIDED AT EACH WIRE CONNECTION IN VALVE BOX. WRAP WIRE AROUND 1/2" PVC PIPE 15 TIMES. COVER SHALL BE EMBOSSED WITH 1/2" LETTERS ON CONTROLLER AND ON VALVES WITH CORRESPONDING FIELD NUMBER.
14. ADEQUATE PRESSURE SHALL BE VERIFIED FOR ALL PIPE RUNS PRIOR TO COVERING PIPE IN TRENCHES. OWNER'S REPRESENTATIVE SHALL BE PRESENT FOR ALL IRRIGATION PRESSURE TESTING PRIOR TO COVERING TRENCHES.
15. ALL WORK AND MATERIALS MUST MEET CITY OF MESA STANDARDS.
16. THE CONTRACTOR SHALL PROVIDE ALL MATERIALS INCLUDING ALL APPURTENANCES AND LABOR NECESSARY TO INSTALL THE COMPLETE AUTOMATIC SPRINKLER SYSTEM FROM THE METER. WATER USAGE CHARGES SHALL BE PAID BY CONTRACTOR UNTIL PROJECT FINAL ACCEPTANCE BY CITY OF MESA.
17. PROJECT RECORD DRAWINGS FOR IRRIGATION SYSTEM:
    A. MAINTAIN ON SITE AND SEPARATE FROM DOCUMENTS USED FOR CONSTRUCTION, ONE COMPLETE SET OF CONTRACT DOCUMENTS AS PROJECT RECORD DOCUMENTS. KEEP DOCUMENTS CURRENT. DO NOT PERMANENTLY COVER WORK UNTIL AS-BUILT INFORMATION IS RECORDED.
    B. RECORD PIPE AND WIRING NETWORK ALTERATIONS. RECORD WORK WHICH IS INSTALLED DIFFERENTLY THAN SHOWN ON THE CONSTRUCTION DRAWINGS. RECORD ACCURATE REFERENCE DIMENSIONS, MEASURED FROM AT LEAST TWO PERMANENT REFERENCE POINTS, OF EACH IRRIGATION SYSTEM VALVE, EACH BACKFLOW PREVENTION DEVICE, EACH CONTROLLER OR CONTROLLER UNIT, EACH SLEEVE END, EACH STUB-OUT FOR FUTURE PIPE OR WIRING CONNECTIONS, AND OTHER IRRIGATION COMPONENTS ENCLOSED WITHIN A VALVE BOX.

PARK LIGHT GENERAL NOTES

1. ALL WORKMANSHIP, MATERIAL AND INSTALLATION SHALL COMPLY WITH THE CURRENT M.A.G. UNIFORM STANDARD DETAILS AND SPECIFICATIONS AS AMENDED BY THE CITY OF MESA, THE CITY OF MESA ENGINEERING & DESIGN STANDARDS AND THE LATEST ADOPTED EDITION OF THE NATIONAL ELECTRIC CODE.
2. DURING THE CONSTRUCTION OR WARRANTY PERIOD, IF THE CONTRACTOR FAILS TO OR IS UNABLE TO COMPLY WITHIN TWO (2) WORKING DAYS OF A REQUEST OF THE INSPECTOR OR IF A PARK LIGHT OUTAGE MAKES IT NECESSARY FOR CITY FORCES TO DO WORK THAT IS NORMALLY THE CONTRACTOR'S RESPONSIBILITY, THE CITY WILL BE JUSTIFIED IN BILLING THE CONTRACTOR. A SEPARATE BILLING SHALL COVER EACH INCIDENT REQUIRING WORK BY CITY FORCES. THE AMOUNT OF EACH BILLING SHALL BE EITHER $350.00 OR THE ACTUAL ACCUMULATED CHARGES FOR EMPLOYEES' TIME, MATERIALS, AND EQUIPMENT, WHICHEVER IS GREATER. EMPLOYEES' TIME WILL BE BILLED AT EACH INDIVIDUAL'S HOURLY RATE PLUS THE APPLICABLE CITY OVERHEAD RATE.
3. INSPECTIONS SHALL BE REQUESTED BY THE ELECTRICAL CONTRACTOR IN ACCORDANCE WITH THE FOLLOWING LIST:
    A. BEFORE STARTING PROJECT (PRE-JOB INSPECTION).
    B. BEFORE FILLING PULL BOX HOLES WITH AGGREGATE.
    C. BEFORE BACKFILLING TRENCH AND COVERING CONDUIT.
    D. WHEN THE POLE FOUNDATIONS ARE DUG, ANCHOR BOLTS, GROUND WIRE AND GROUND PLATE ARE READY AND IN PLACE, PRIOR TO POURING CONCRETE.
    E. BEFORE PULLING WIRE.
    F. BEFORE INSTALLATION OF FIXTURES AND PHOTOCELL.
    G. BEFORE MAKING SPLICES.
    H. WHEN PROJECT IS COMPLETED.

    IF NECESSARY, A LIST OF DISCREPANCIES WILL BE SUBMITTED TO THE CONTRACTOR FOR CORRECTIVE ACTION. FAILURE TO HAVE THESE ITEMS INSPECTED AND APPROVED BEFORE PROCEEDING WILL RESULT IN REJECTION OF THE WORK DONE, AND REMOVAL OF ALL SUCH WORK WILL BE REQUIRED.
4. ALL PARK LIGHTING SHALL BE CONNECTED TO THE PERMANENT POWER SUPPLY BY THE AGENCY SUPPLYING POWER. STREET LIGHT SYSTEMS WILL NOT BE ACCEPTED UNTIL THE SYSTEM HAS BEEN ENERGIZED AND FULLY OPERATIONAL FOR A MINIMUM ONE-HOUR TEST PERIOD AT RATED VOLTAGE.
5. BEFORE DISCONNECTING ANY EXISTING LIGHTS, THE NEW LIGHT SYSTEM SHALL BE WORKING OR TEMPORARY LIGHTING INSTALLED. EXISTING PARK LIGHTS TO BE REMOVED AND NEW PARK LIGHTS SHALL NOT OPERATE AT THE SAME TIME.
6. POLES HAVING MULTIPLE LUMINAIRES SHALL HAVE TWO (2) CONDUCTORS AND ONE (1) BOND WIRE PER LUMINAIRE. THE CONDUCTORS SHALL BE MARKED AS PAIRS AT THE HANDHOLE. ALL UNDERGROUND CIRCUIT CONDUCTORS SHALL BE BLACK, UNLESS OTHERWISE NOTED.
7. MINIMUM DEPTH FROM FINISHED GRADE TO TOP OF CONDUIT SHALL BE THIRTY-SIX (36) INCHES. MAXIMUM DEPTH SHALL BE FORTY-EIGHT (48) INCHES, UNLESS OTHERWISE APPROVED.
8. UNDERGROUND WIRING SHALL BE INSTALLED IN SCHEDULE 40 RIGID PVC CONDUIT, UL APPROVED FOR ABOVE GROUND AND UNDERGROUND USE WITH 90 DEGREE C WIRE. WHERE THIRTY-SIX (36) INCHES COVER IS NOT POSSIBLE, GALVANIZED RIGID STEEL CONDUIT (GRS), SHALL BE USED. GRS CONDUIT SHALL BE DOUBLE WRAPPED WITH 20-MIL TAPE TO SIX (6) INCHES PAST THE THREADED METAL COUPLING. COMPRESSION COUPLINGS ARE NOT ALLOWED. PRIOR APPROVAL IS NEEDED FOR ANY DESIGN USING GRS CONDUIT.
9. ALL CONDUITS SHALL BE BLOWN OUT USING 90-PSI AIR PRESSURE BEFORE PULLING WIRE.
10. A TWO-PIECE EXPANSION JOINT COUPLING SHALL BE INSTALLED IN PVC CONDUIT RUNS AT INTERVALS NOT TO EXCEED ONE-HUNDRED (100) FEET.
11. ALL FORTY-FIVE (45) AND NINETY (90) DEGREE BENDS OF CONDUIT SHALL HAVE A RADIUS OF NOT LESS THAN EIGHTEEN (18) INCHES. FACTORY BENDS ONLY SHALL BE USED.
12. ALL JOINTS BETWEEN PVC CONDUITS, COUPLINGS & FITTINGS SHALL BE PREPARED WITH PURPLE PRIMER AND CEMENTED TOGETHER WITH GRAY PVC CEMENT.
13. THE CONDUIT LOCATIONS SHOWN ON PLANS ARE DIAGRAMMATIC REPRESENTATIONS ONLY. CONTRACTOR IS TO INSTALL CONDUIT TO AVOID CONFLICTS. THE CONTRACTOR MAY AT HIS OPTION BORE FOR THE PLACEMENT OF CONDUIT PER MESA STD DETAIL M-18 AND M-18.1. ALL CONDUITS SHALL BE PLACED WITHIN EXISTING RIGHT-OF-WAY UNLESS OTHERWISE APPROVED.
14. LIGHTING CONDUITS SHOULD BE INSTALLED PRIOR TO DRIVEWAY, PARKING LOT, OR SIDEWALK INSTALLATIONS. IF LIGHTING CONDUIT IS INSTALLED AFTER DRIVEWAY, PARKING LOT, OR SIDEWALK INSTALLATIONS, CONTRACTOR SHALL BORE CONDUIT UNDER DRIVEWAY.
15. BACKFILL REQUIREMENTS FOR ALL TRENCHES SHALL CONFORM TO ARTICLE 300 OF THE N.E.C., SECTION 601 OF THE UNIFORM STANDARD SPECIFICATIONS, AND MESA STD DETAIL M-19.4 FOR STREET TRENCH BACKFILL AND PAVEMENT REPLACEMENT.
16. WITH THE EXCEPTION OF DETACHED SIDEWALKS, PULL BOXES SHALL BE INSTALLED (SEE MESA STD DETAILS M-74.1 AND M-74.2) FIVE (5) FEET (CENTER TO CENTER) BETWEEN STREET LIGHT POLES AND PULL BOXES.
17. PHOTOCELL RECEPTACLE SHALL BE POSITIONED ON LUMINAIRE SO THAT WHEN INSTALLED THE PHOTOCELL WILL FACE NORTH.
18. ALL SHORTING CAPS TO BE LOW PROFILE TYPE. NO HIGHER THAN 1-1/2" ABOVE SOCKET.
19. ALL PHOTOCELL CIRCUIT CONDUIT MUST BE 1-1/2" OR LARGER (TO INCLUDE CONDUIT STUBBING UP AT PHOTOCELL LIGHT POLE).
20. ALL FINISHED POLE FOUNDATIONS, SERVICE ENTRANCE SECTIONS, LIGHTING CONTROL CABINET PADS AND PULLBOXES SHALL BE AT SIDEWALK GRADE UNLESS OTHERWISE NOTED.
21. WHEN CONCRETE FOUNDATIONS ARE POURED, THEY SHALL BE VIBRATED WITH A MECHANICAL VIBRATOR.
22. POLE FOUNDATIONS SHALL CURE FOR 72 HOURS BEFORE INSTALLING LIGHT POLES OR REMOVING POLE BRACING.
23. ALL POLE FOUNDATIONS SHALL HAVE A COPPER GROUNDING PLATE PER MESA STD DETAIL M-73.6, G-101.
24. ALL STEEL POLES AND STEEL POLE PARTS SHALL BE HOT DIP GALVANIZED IN ACCORDANCE WITH MAG STANDARD SPECIFICATION 771.
25. ALL POLES SHALL BE WIRED USING TWO (2) NO. 12 BLACK THHN/THWN 90 DEGREE C STRANDED COPPER CONDUCTORS, 600 VOLT, NEC APPROVED AND ONE (1) NO. 12 GREEN THHN/THWN STRANDED COPPER BOND WIRE GROUNDING THE LUMINAIRE. WIRES SHALL RUN FROM THE LUMINAIRE TO MINIMUM OF TWELVE (12) INCHES BELOW POLE HANDHOLE FOR TERMINATION. POLES HAVING MULTIPLE LUMINAIRES SHALL HAVE TWO (2) CONDUCTORS AND ONE (1) BOND WIRE PER LUMINAIRE, AND THE CONDUCTORS SHALL BE MARKED AS PAIRS AT THE HANDHOLE.
26. THREE WIRES SHALL BE RUN CONTINUOUSLY WITHOUT SPLICES FROM THE PHOTOCELL LIGHTING CONTROL CABINET. THEY SHALL BE NO. 12 THHN/THWN 90 DEGREE C STRANDED COPPER CONDUCTORS, 600 VOLT, NEC APPROVED. THE "POWER TO PHOTO" SHALL BE IDENTIFIED BY BLACK INSULATION. THE "POWER FROM PHOTO" SHALL BE IDENTIFIED BY RED INSULATION. THE NEUTRAL SHALL BE IDENTIFIED BY WHITE INSULATION.
27. ALL LIGHTING CONDUCTORS AND BOND WIRES SHALL BE COPPER.
28. ALL PVC CONDUIT RUNS SHALL CONTAIN A MINIMUM NO. 8 GREEM XHHW INSULATED SEVEN (7) STRAND COPPER BOND WIRE.
29. ALL CONDUCTORS SHALL BE STRANDED.
30. THE NO. 8 STRANDED GROUNDING WIRE IN THE CONCRETE POLE FOUNDATION GOING TO THE GROUNDING PLATE SHALL BE INSULATED WITH XHHW INSULATION THROUGH THE CONCRETE FOUNDATION AND TWO (2) INCHES EACH SIDE OF THE CONCRETE FOUNDATION.
31. ALL LIGHTING CONTROL CABINETS SHALL BE INSTALLED WITHIN TWO (2) WEEKS OF BEGINNING THE STREET LIGHT IMPROVEMENTS.
32. EACH LUMINAIRE SHALL BE FUSED BEHIND THE POLE HANDHOLE COVER USING AN HEB TYPE FUSE HOLDER WITH INSULATING BOOTS AND A 5-AMP FNM FUSE OR APPROVED EQUAL.
33. ALL PULLBOXES AND LIGHTING CONTROL CABINET PADS SHALL BE ADJACENT TO SIDEWALK UNLESS OTHERWISE NOTED.
34. PROJECT SHALL BE BLUE STAKED BEFORE ANY DIGGING IS STARTED BY CALLING **602-263-1100** OR **811**.
35. ALL HIGH-PRESSURE SODIUM LAMPS SHALL CONFORM TO THE APPROPRIATE LAMP SPECIFICATION FOR ITS PARTICULAR WATTAGE. SEE LAMP SPECIFICATION, MESA STD DETAIL M-71.
36. ALL SPLICES INCLUDING GROUNDS AND BONDS SHALL BE DONE WITH A GEL CAP STUB SPLICE KIT, GEL CAP #SL-210-3 HOLE, OTHER GEL CAP PRODUCTS OF APPROPRIATE SIZE OR APPROVED EQUAL. FOR APPROVED STREET LIGHT MATERIALS SEE: http://www.mesaaz.gov/business/engineering/approve-products-equipment-natural-gas-line-contractors.
37. THE EXISTING LIGHT AND ELECTRICAL EQUIPMENT SHALL BE RETURNED TO THE CITY OF MESA STORAGE YARD AT 2430 NORTH CENTER STREET. CONTRACTOR SHALL CALL THE PARK MAINTENANCE FOREMAN, AT **480-644-3097**, 48 HOURS PRIOR TO DELIVERING THE EQUIPMENT. CITY PARK PERSONNEL WILL OPEN THE YARD AND SUPERVISE THE LOADING, HAULING AND UNLOADING OF THIS EQUIPMENT.

PRELIMINARY - NOT FOR CONSTRUCTION

REV.	DATE	DES	CHK	APR	DESCRIPTION
C	03/24/25	CW	CW	AM	ISSUED FOR REZONING
B	01/14/25	CW	AM	AM	ISSUED FOR REZONING
A	12/01/23	CW	AM	AM	ISSUED FOR ESTIMATE

NOTICE OF EXTENDED PAYMENT PROVISION (AZ. STAT. 33-1182). THIS CONTRACT ALLOWS THE OWNER TO MAKE PAYMENTS WITHIN 30 DAYS AFTER CERTIFICATION AND APPROVAL OF BILLINGS AND ESTIMATES FOR PROGRESS PAYMENTS, CERTIFICATION AND APPROVAL OF BILLINGS AND ESTIMATES RELEASE OF RETENTION, AND CERTIFICATION AND APPROVAL OF BILLINGS AND ESTIMATES FOR FINAL PAYMENT.

BURNS McDONNELL
9400 WARD PARKWAY
KANSAS CITY, MO 64114
816-333-9400
Burns & McDonnell Engineering Company, Inc.
License No. 11523

FUJIFILM
FUJIFILM Electronic Materials U.S.A., Inc.
6550 SOUTH MOUNTAIN ROAD
MESA, ARIZONA 85212

FUJIFILM PROPRIETARY AND CONFIDENTIAL

FUJIFILM ELECTRONIC MATERIALS, ARIZONA
PROJECT MELVILLE PHASE 1 30% DESIGN
GENERAL NOTES

FUJI NO.:	CLIENT PROJ. NO.
A&E FIRM NO.:	147051
DRAWN:	C.WILLIAMS
CHECKED:	A.MONSOUR
DATE:	01/14/2025
SCALE:	AS NOTED

DRAWING
020-C-003
SHEET ---- OF ##

LEGEND

EXISTING	PROPOSED	
		RIPRAP
		CONCRETE
		BUILDING
		GRAVEL
		HEAVY DUTY ASPHALT PAVEMENT
		CONCRETE SIDEWALK
		CURB
		CURB AND GUTTER
		SITE WALL
X X	XX XX	FENCE LINE
		MONUMENT LINE
		PROPERTY LINE
	E	UNDERGROUND ELECTRIC
SS	SS	SANITARY SEWER
	SSFM	SANITARY SEWER FORCE MAIN
W	W	WATER
		FIRE DRAIN
	FP	FIRE PROTECTION LINE
CHWR CHWR CHWR		CHILLED WATER RETURN
CHWS CHWS CHWS		CHILLED WATER SUPPLY
	SD	STORM PIPE
		STORM DRAIN MANHOLE
		STORM DRAIN INLET
		DRAINAGE GRATE
		SANITARY SEWER MANHOLE
		SANITARY SEWER CLEANOUT
		WATER VALVE
		WATER METER
		WATERLINE REDUCER
		FITTINGS
		FIRE DEPARTMENT CONNECTION
		FIRE HYDRANT
		ELECTRICAL OUTLET
		LIGHT
		POWER POLE
		ELECTRICAL BOX
		WOOD POST
		VEGETATION
		TREE
		CONCRETE WHEEL STOP
		HANDICAP PARKING
		NO PARKING AREA
		SIGN
X 28.93		SPOT ELEVATION
		MANHOLE
		BOXES AND VAULTS
		SECTION CORNER
		QUARTER SECTION CORNER
		FOUND/SET SCRIBED X AS NOTED
		FOUND/SET CONTROL PANEL
		FOUND/SET PROJECT BENCHMARK
		AS NOTED
		FOUND REBAR CAPPED ###
		CALCULATED POINT
		FOUND MONUMENT AS NOTED
		FOUND BRASS CAP IN HAND HOLE
		FOUND BRASS CAP FLUSH
		SET ½" REBAR RPA RLS ####
		POINT OF CURVATURE AND TANGENCY TICKS
		GRAVEL FILTER BERM
OP		OUTLET PROTECTION
IP		INLET PROTECTION
SF		SILT FENCE
		DEMOLISH AND REMOVE
		REMOVE FEATURE/APPURTENANCE
		REMOVE LINEAR FEATURE
		SAWCUT
		TOP OF BANK
		TOE OF SLOPE
		CONNECT TO EXISTING UTILITY
		DRY WELL

ABBREVIATIONS

ADOT	ARIZONA DEPARTMENT OF TRANSPORTATION
APN	ACCESSORY PARCEL NUMBER
AVG	AVERAGE
BEG	BEGINNING
BOT	BOTTOM
BLDG	BLDG
C	CONCRETE
(C)	CALCULATED
CMP	CORRUGATED METAL PIPE
CO	CLEAN OUT
COMM	COMMUNICATION
DATR	DRAWN ACCORDING TO RECORD
DIAM	DIAMETER
DIP	DUCTILE IRON PIPE
E	ELECTRIC,
ELEC ESMT	ELECTRICAL EASEMENT
EL JB	ELECTRICAL JUNCTION BOX
FC	FACE OF CURB
FD	FIRE DRAIN
FDC	FIRE DEPARTMENT CONNECTION
FF	FINISHED FLOOR
FFE	FINISHED FLOOR ELEVATION
FL	FLOW LINE
FP	FLAG POLE
G	GUTTER
GAL	GALLON
GD	GROUND
GDACS	GLOBAL DISASTER ALERT AND COORDINATION SYSTEM
GR	GRATE
HYD	HYDRANT
ICB	IRRIGATION CONTROL BOX
INC	INCORPORATED
INV	INVERT
IRR	IRRIGATION
LLC	LIMITED LIABILITY COMPANY
(M)	MEASURED
MC	MARICOPA COUNTY
MCR	MARICOPA COUNTY RECORDS
MG	MATCH GRADE
MH	MANHOLE
MUTE	MULTI-USE TRAIL EASEMENT
P	PAVEMENT
POB	POINT OF BEGINNING
POC	POINT OF COMMENCEMENT
PUE	PUBLIC UTILITY EASEMENT
PVC	POLYVINYL CHLORIDE CONDUIT
(N)	RECORD
RCP	REINFORCED CONCRETE PIPE
RD	ROOF DRAIN
RLS	REGISTERED LAND SURVEYOR
ROS	RECORD OF SURVEY
ROW	RIGHT-OF-WAY
RR	RIPRAP
SCO	SEWER CLEANOUT
SD	STORM DRAIN
SF	SQUARE FEET
SS	SANITARY SEWER
SVT	SIGHT VISIBILITY TRIANGLE
SW	STORM WATER
T	TELEPHONE
TC	TOP OF CURB
TOE	TOP OF EMBANKMENT
TOP	TOP OF POINT
TOSL	TOE OF SLOPE
TPBK	TOP OF BANK
TRANS	TRANSFORMER
TW	TOP OF WALL
V	VAULT
VNAE	VEHICLE NON-ACCESS EASEMENT
W	WATER
VC	VERTICAL CURB
VC&G	VERTICAL CURB & GUTTER

PRELIMINARY - NOT FOR CONSTRUCTION

REV.	DATE	DES	CHK	APR	DESCRIPTION
C	03/24/25	CW	CW	AM	ISSUED FOR REZONING
B	01/14/25	CW	AM	AM	ISSUED FOR REZONING
A	12/01/23	CW	AM	AM	ISSUED FOR ESTIMATE

NOTICE OF EXTENDED PAYMENT PROVISION (AZ. STAT. 33-1182). THIS CONTRACT ALLOWS THE OWNER TO MAKE PAYMENTS WITHIN 30 DAYS AFTER CERTIFICATION AND APPROVAL OF BILLINGS AND ESTIMATES FOR PROGRESS PAYMENTS, CERTIFICATION AND APPROVAL OF BILLINGS AND ESTIMATES RELEASE OF RETENTION, AND CERTIFICATION AND APPROVAL OF BILLINGS AND ESTIMATES FOR FINAL PAYMENT.

BURNS McDONNELL
8400 WARD PARKWAY
KANSAS CITY, MO 64114
816-333-9400
Burns & McDonnell Engineering Company, Inc.
License No. 11523

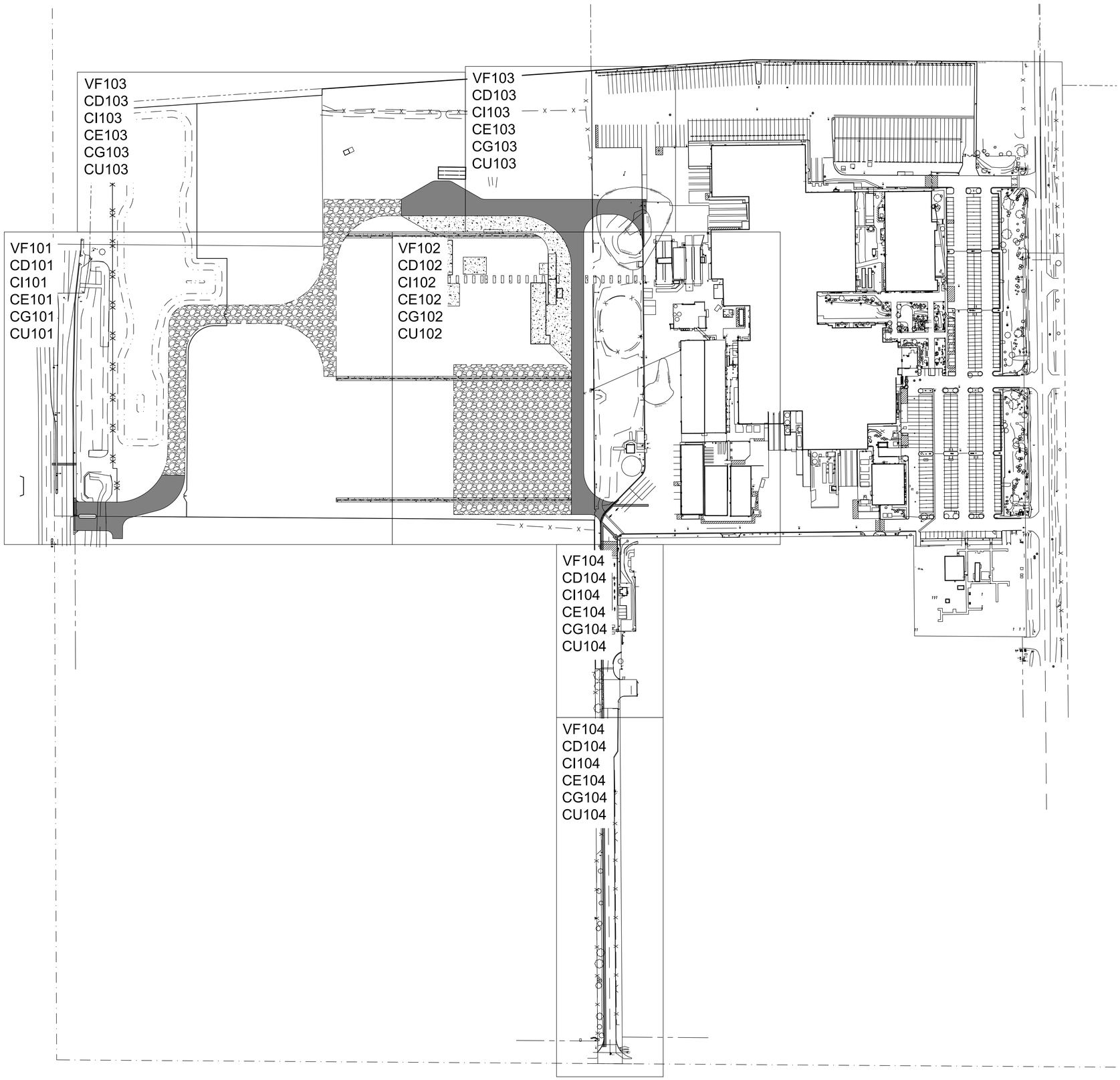
FUJIFILM Electronic Materials U.S.A., Inc.
8550 SOUTH MOUNTAIN ROAD
MESA, ARIZONA 85212

FUJIFILM ELECTRONIC MATERIALS, ARIZONA
PROJECT MELVILLE PHASE 1 30% DESIGN
LEGEND AND ABBREVIATIONS

FUJI NO.:	CLIENT PROJ. NO.
A&E FIRM NO.:	147051
DRAWN:	C.WILLIAMS
CHECKED:	A.MONSOUR
DATE:	01/14/2025
SCALE:	AS NOTED

DRAWING
020-C-004
SHEET ---- OF ##

FUJIFILM PROPRIETARY AND CONFIDENTIAL



KEY PLAN

0 100' 200'

SCALE IN FEET

NORTH

PRELIMINARY - NOT FOR CONSTRUCTION

REV.	DATE	DES	CHK	APR	DESCRIPTION
C	03/24/25	CW	CW	AM	ISSUED FOR REZONING
B	01/14/25	CW	AM	AM	ISSUED FOR REZONING
A	12/01/23	CW	AM	AM	ISSUED FOR ESTIMATE

NOTICE OF EXTENDED PAYMENT PROVISION (AZ. STAT. 33-1182). THIS CONTRACT ALLOWS THE OWNER TO MAKE PAYMENTS WITHIN 30 DAYS AFTER CERTIFICATION AND APPROVAL OF BILLINGS AND ESTIMATES FOR PROGRESS PAYMENTS, CERTIFICATION AND APPROVAL OF BILLINGS AND ESTIMATES RELEASE OF RETENTION, AND CERTIFICATION AND APPROVAL OF BILLINGS AND ESTIMATES FOR FINAL PAYMENT.

BURNS McDONNELL
9400 WARD PARKWAY
KANSAS CITY, MO 64114
816-333-9400
Burns & McDonnell Engineering Company, Inc.
License No. 11523

FUJIFILM
FUJIFILM Electronic Materials U.S.A., Inc.
6550 SOUTH MOUNTAIN ROAD
MESA, ARIZONA 85212

FUJIFILM PROPRIETARY AND CONFIDENTIAL

FUJIFILM ELECTRONIC MATERIALS, ARIZONA
PROJECT MELVILLE PHASE 1 30% DESIGN

KEY PLAN

FUJI NO.:	CLIENT PROJ. NO.
A&E FIRM NO.:	147051
DRAWN:	C. WILLIAMS
CHECKED:	A.MONSOUR
DATE:	01/14/2025
SCALE:	AS NOTED

DRAWING

020-C-005

SHEET ---- OF ##



PRELIMINARY - NOT FOR CONSTRUCTION

SURVEY NOTES

KEY PLAN
NOT TO SCALE
NORTH

REV.	DATE	DES	CHK	APR	DESCRIPTION
C	03/24/25	CW	CW	AM	ISSUED FOR REZONING
B	01/14/25	CW	AM	AM	ISSUED FOR REZONING
A	12/01/23	CW	AM	AM	ISSUED FOR ESTIMATE

NOTICE OF EXTENDED PAYMENT PROVISION (AZ. STAT. 33-1182). THIS CONTRACT ALLOWS THE OWNER TO MAKE PAYMENTS WITHIN 30 DAYS AFTER CERTIFICATION AND APPROVAL OF BILLINGS AND ESTIMATES FOR PROGRESS PAYMENTS, CERTIFICATION AND APPROVAL OF BILLINGS AND ESTIMATES RELEASE OF RETENTION, AND CERTIFICATION AND APPROVAL OF BILLINGS AND ESTIMATES FOR FINAL PAYMENT.

BURNS McDONNELL
8400 WARD PARKWAY
KANSAS CITY, MO 64114
(816) 333-9400
Burns & McDonnell Engineering Company, Inc.
License No. 11523

FUJIFILM
FUJIFILM Electronic Materials U.S.A., Inc.
6550 SOUTH MOUNTAIN ROAD
MESA, ARIZONA 85212

FUJIFILM PROPRIETARY AND CONFIDENTIAL

FUJIFILM ELECTRONIC MATERIALS, ARIZONA
PROJECT MELVILLE PHASE 1 30% DESIGN
EXISTING CONDITIONS

FUJI NO.:	CLIENT PROJ. NO.
A&E FIRM NO.:	147051
DRAWN:	C.WILLIAMS
CHECKED:	A.MONSOUR
DATE:	01/14/2025
SCALE:	AS NOTED
DRAWING	020-VF101
SHEET ---- OF ##	

SEE SHEET 020-VF103

SEE SHEET 020-VF101

SEE SHEET 020-VF104

APN 304-34-035G
DOC 2018-0896366

N89°33'20"W 1316.01' (M)

S89°27'38"W 714.82' (M)

EXISTING CONDITIONS
0 30' 60'
SCALE IN FEET

NORTH

PRELIMINARY - NOT FOR CONSTRUCTION

SURVEY NOTES

KEY PLAN
NOT TO SCALE

NORTH

REV.	DATE	DES	CHK	APR	DESCRIPTION
C	03/24/25	CW	CW	AM	ISSUED FOR REZONING
B	01/14/25	CW	AM	AM	ISSUED FOR REZONING
A	12/01/23	CW	AM	AM	ISSUED FOR ESTIMATE

NOTICE OF EXTENDED PAYMENT PROVISION (AZ. STAT. 33-1182). THIS CONTRACT ALLOWS THE OWNER TO MAKE PAYMENTS WITHIN 30 DAYS AFTER CERTIFICATION AND APPROVAL OF BILLINGS AND ESTIMATES FOR PROGRESS PAYMENTS, CERTIFICATION AND APPROVAL OF BILLINGS AND ESTIMATES RELEASE OF RETENTION, AND CERTIFICATION AND APPROVAL OF BILLINGS AND ESTIMATES FOR FINAL PAYMENT.

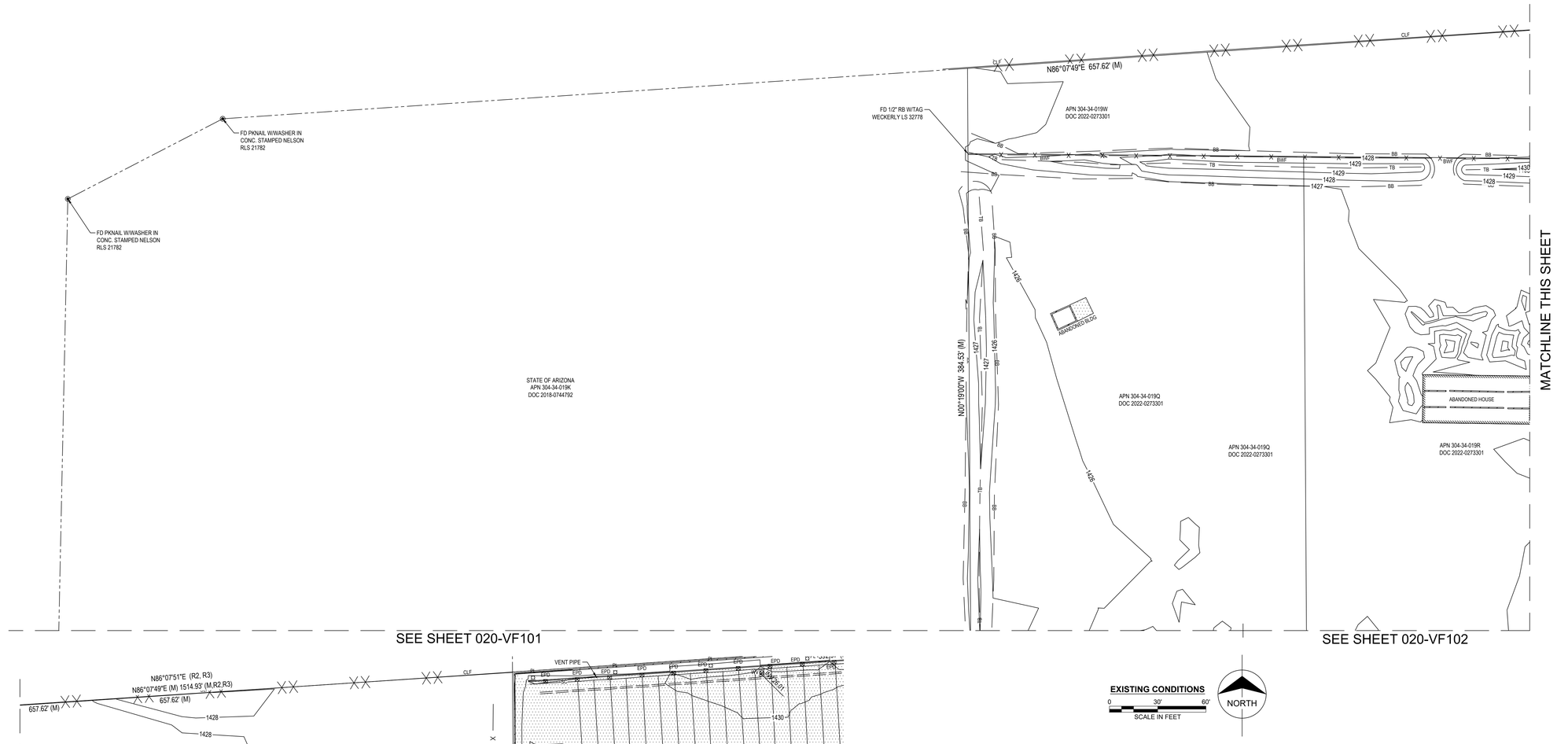
BURNS McDONNELL
8400 WARD PARKWAY
KANSAS CITY, MO 64114
(816) 333-9400
Burns & McDonnell Engineering Company, Inc.
License No. 11523

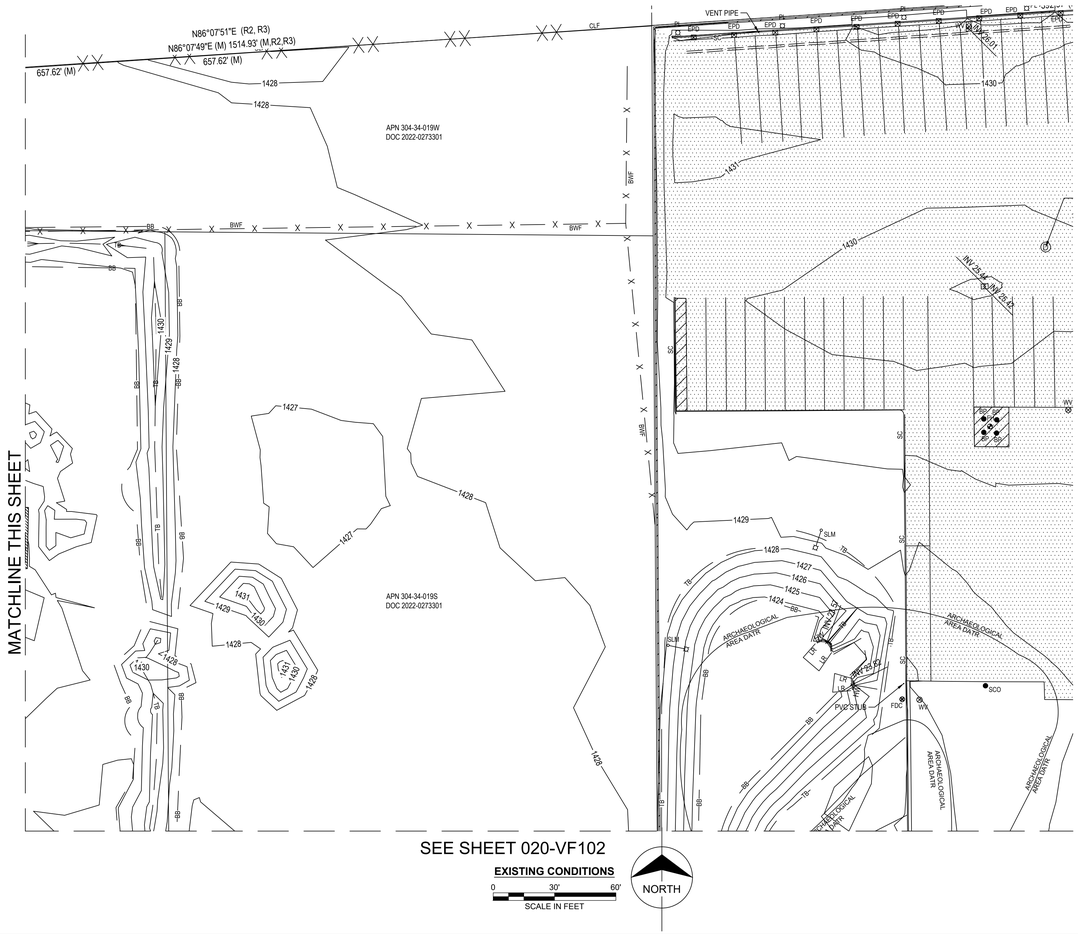
FUJIFILM
FUJIFILM Electronic Materials U.S.A., Inc.
6550 SOUTH MOUNTAIN ROAD
MESA, ARIZONA 85212

FUJIFILM ELECTRONIC MATERIALS, ARIZONA
PROJECT MELVILLE PHASE 1 30% DESIGN
EXISTING CONDITIONS

FUJI NO.:	CLIENT PROJ. NO.
A&E FIRM NO.:	147051
DRAWN:	C.WILLIAMS
CHECKED:	A.MONSOUR
DATE:	01/14/2025
SCALE:	AS NOTED
DRAWING	020-VF102
SHEET	---- OF ##

FUJIFILM PROPRIETARY AND CONFIDENTIAL



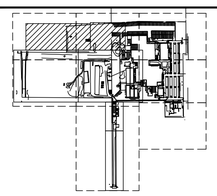


EXISTING CONDITIONS
0 30' 60'
SCALE IN FEET
NORTH

EXISTING CONDITIONS
0 30' 60'
SCALE IN FEET
NORTH

SURVEY NOTES

NOTICE OF EXTENDED PAYMENT PROVISION (AZ. STAT. 33-1182). THIS CONTRACT ALLOWS THE OWNER TO MAKE PAYMENTS WITHIN 30 DAYS AFTER CERTIFICATION AND APPROVAL OF BILLINGS AND ESTIMATES FOR PROGRESS PAYMENTS, CERTIFICATION AND APPROVAL OF BILLINGS AND ESTIMATES RELEASE OF RETENTION, AND CERTIFICATION AND APPROVAL OF BILLINGS AND ESTIMATES FOR FINAL PAYMENT.



KEY PLAN
NOT TO SCALE
NORTH

PRELIMINARY - NOT FOR CONSTRUCTION

REV.	DATE	DES	CHK	APR	DESCRIPTION
C	03/24/25	CW	CW	AM	ISSUED FOR REZONING
B	01/14/25	CW	AM	AM	ISSUED FOR REZONING
A	12/01/23	CW	AM	AM	ISSUED FOR ESTIMATE

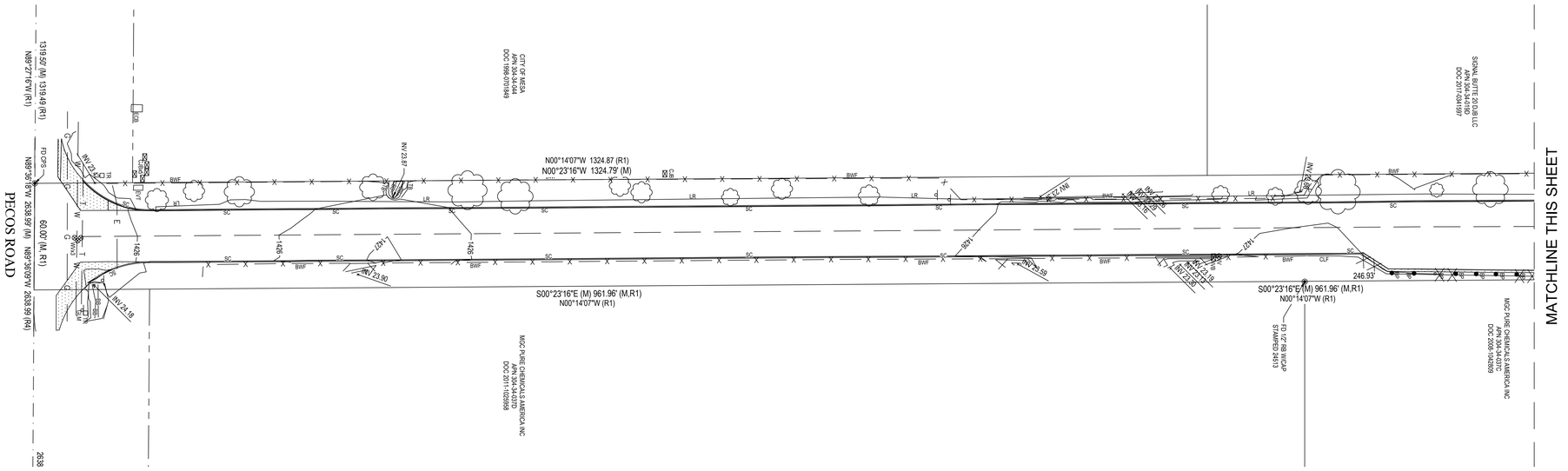
BURNS McDONNELL
8400 WARD PARKWAY
KANSAS CITY, MO 64114
816-333-9400
Burns & McDonnell Engineering Company, Inc.
License No. 11523

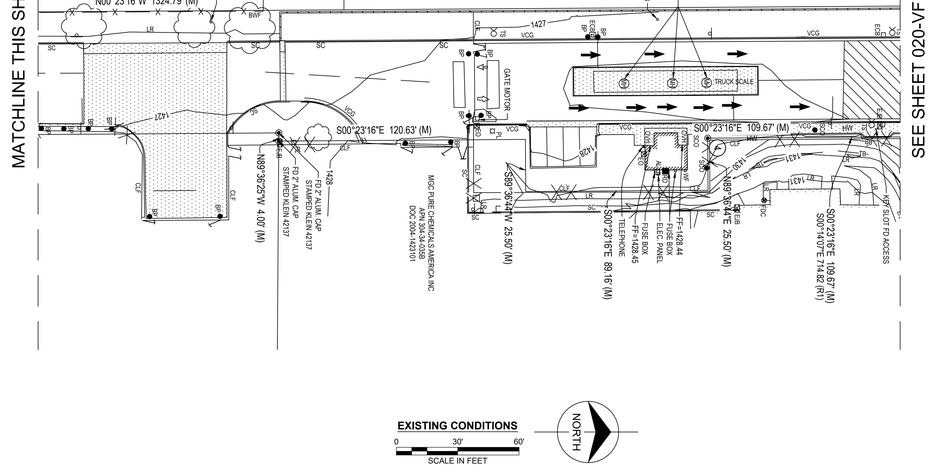
FUJIFILM
FUJIFILM Electronic Materials U.S.A., Inc.
6550 SOUTH MOUNTAIN ROAD
MESA, ARIZONA 85212

FUJIFILM PROPRIETARY AND CONFIDENTIAL

FUJIFILM ELECTRONIC MATERIALS, ARIZONA
PROJECT MELVILLE PHASE 1 30% DESIGN
EXISTING CONDITIONS

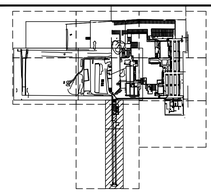
FUJI NO.:	CLIENT PROJ. NO.
A&E FIRM NO.:	147051
DRAWN:	C.WILLIAMS
CHECKED:	A.MONSOUR
DATE:	01/14/2025
SCALE:	AS NOTED
DRAWING	020-VF103
SHEET	---- OF ##





SURVEY NOTES

NOTICE OF EXTENDED PAYMENT PROVISION (AZ. STAT. 33-1182). THIS CONTRACT ALLOWS THE OWNER TO MAKE PAYMENTS WITHIN 30 DAYS AFTER CERTIFICATION AND APPROVAL OF BILLINGS AND ESTIMATES FOR PROGRESS PAYMENTS, CERTIFICATION AND APPROVAL OF BILLINGS AND ESTIMATES RELEASE OF RETENTION, AND CERTIFICATION AND APPROVAL OF BILLINGS AND ESTIMATES FOR FINAL PAYMENT.



KEY PLAN
NOT TO SCALE
NORTH

PRELIMINARY - NOT FOR CONSTRUCTION

REV.	DATE	DES	CHK	APR	DESCRIPTION
C	03/24/25	CW	CW	AM	ISSUED FOR REZONING
B	01/14/25	CW	AM	AM	ISSUED FOR REZONING
A	12/01/23	CW	AM	AM	ISSUED FOR ESTIMATE

BURNS McDONNELL
9400 WARD PARKWAY
KANSAS CITY, MO 64114
(816) 333-9400
Burns & McDonnell Engineering Company, Inc.
License No. 11523

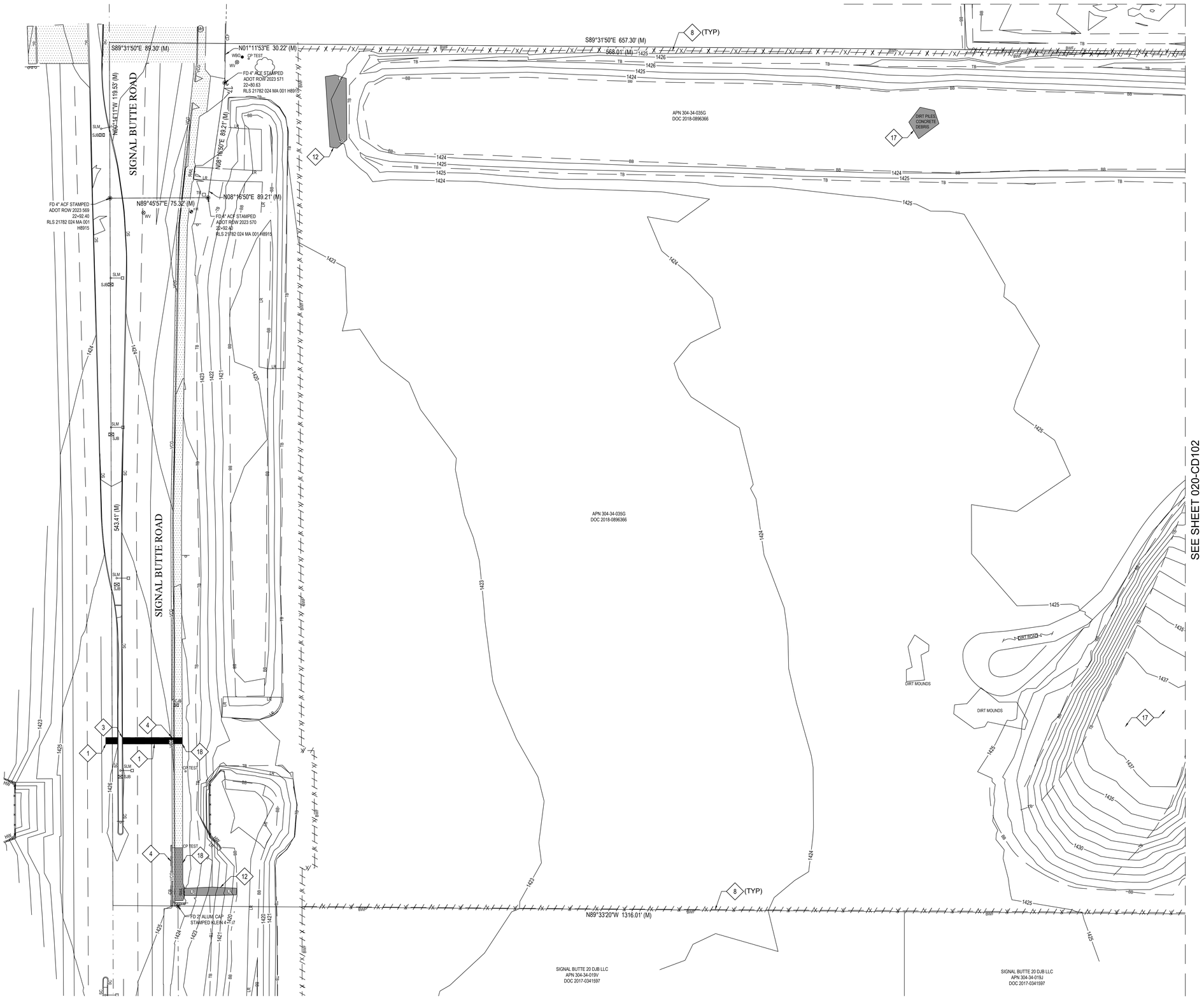
FUJIFILM
FUJIFILM Electronic Materials U.S.A., Inc.
6550 SOUTH MOUNTAIN ROAD
MESA, ARIZONA 85212

FUJIFILM PROPRIETARY AND CONFIDENTIAL

FUJIFILM ELECTRONIC MATERIALS, ARIZONA
PROJECT MELVILLE PHASE 1 30% DESIGN
EXISTING CONDITIONS

FUJI NO.:	CLIENT PROJ. NO.
A&E FIRM NO.:	147051
DRAWN:	C.WILLIAMS
CHECKED:	A.MONSOUR
DATE:	01/14/2025
SCALE:	AS NOTED

DRAWING
020-VF104
SHEET ---- OF ##



SITE DEMOLITION PLAN

0 30' 60'

SCALE IN FEET

NORTH

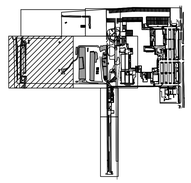
PRELIMINARY - NOT FOR CONSTRUCTION

GENERAL NOTES

1. REMOVE CONCRETE PAVEMENT TO NEAREST JOINT
2. SEE ELECTRICAL FOR EXTENT OF ROUTING ASSOCIATED WITH PAVEMENT CUTS AND REPLACEMENT

DEMOLITION NOTES

1. SAWCUT AND REMOVE ASPHALT PAVEMENT
2. REMOVE CONCRETE PAVEMENT
3. REMOVE CONCRETE CURB
4. REMOVE CONCRETE CURB AND GUTTER
5. REMOVE CONCRETE VALLEY GUTTER
6. REMOVE WALL
7. REMOVE CHAIN LINK FENCE
8. REMOVE BARBED WIRE FENCE
9. REMOVE BARRIER POST
10. REMOVE CHAIN LINK GATE
11. REMOVE LIGHT POLE
12. REMOVE RIP RAP
13. REMOVE AND RELOCATE TRAILER
14. RELOCATE MOBILE OFFICE MINI
15. REMOVE ABANDONED BUILDING
16. REMOVE HEADWALL
17. REMOVE EXCESS MATERIAL
18. REMOVE SIDEWALK
19. REMOVE GRAVEL
20. REMOVE WATER VALVE
21. REMOVE FIRE DEPARTMENT CONNECTION
22. REMOVE FIRE HYDRANT



KEY PLAN
NOT TO SCALE
NORTH

REV.	DATE	DES	CHK	APR	DESCRIPTION
C	03/24/25	CW	CW	AM	ISSUED FOR REZONING
B	01/14/25	CW	AM	AM	ISSUED FOR REZONING
A	12/01/23	CW	AM	AM	ISSUED FOR ESTIMATE

NOTICE OF EXTENDED PAYMENT PROVISION (AZ. STAT. 33-1182). THIS CONTRACT ALLOWS THE OWNER TO MAKE PAYMENTS WITHIN 30 DAYS AFTER CERTIFICATION AND APPROVAL OF BILLINGS AND ESTIMATES FOR PROGRESS PAYMENTS, CERTIFICATION AND APPROVAL OF BILLINGS AND ESTIMATES RELEASE OF RETENTION, AND CERTIFICATION AND APPROVAL OF BILLINGS AND ESTIMATES FOR FINAL PAYMENT.

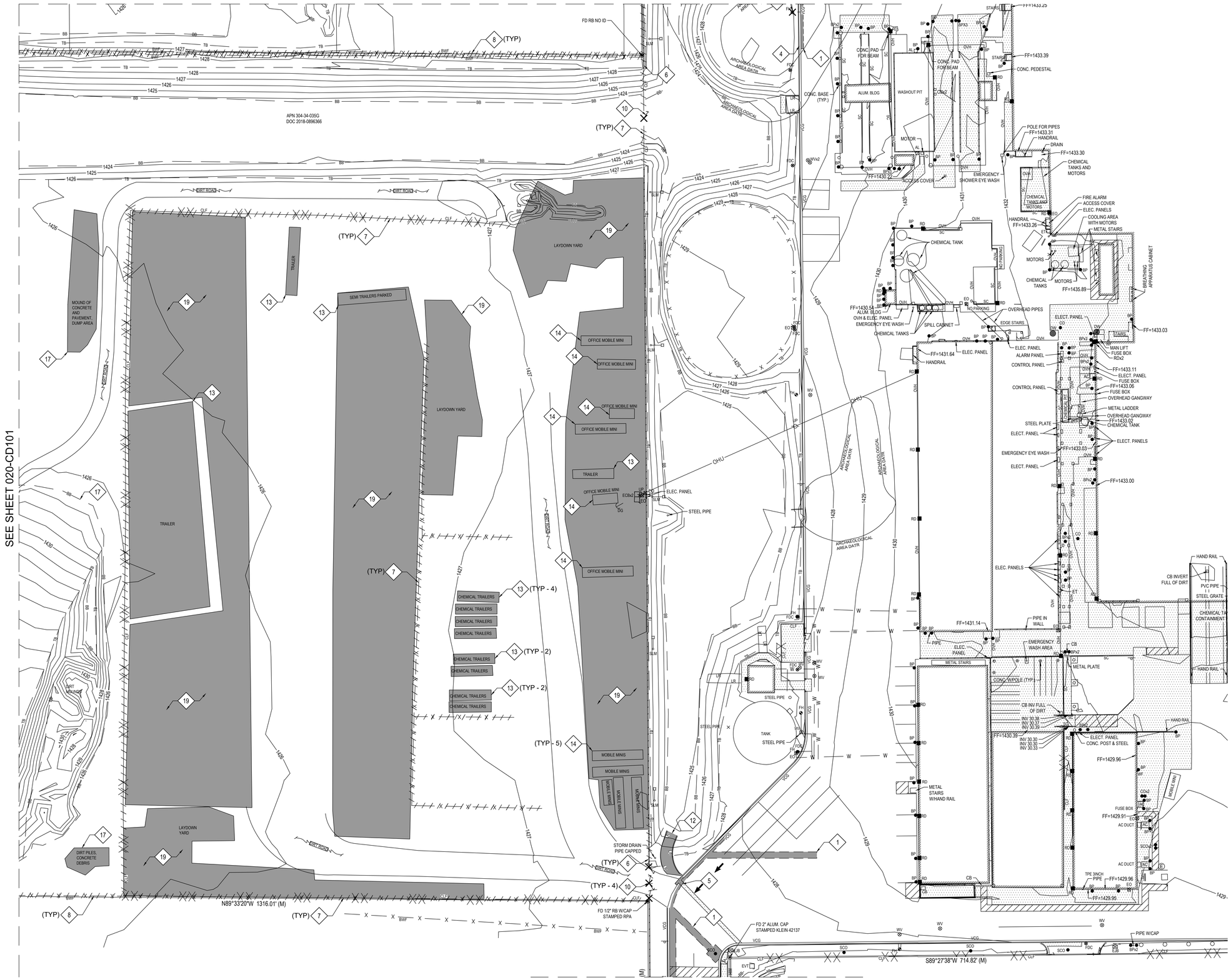
BURNS McDONNELL
8400 WARD PARKWAY
KANSAS CITY, MO 64114
816-333-9400
Burns & McDonnell Engineering Company, Inc.
License No. 11523

FUJIFILM
FUJIFILM Electronic Materials U.S.A., Inc.
6550 SOUTH MOUNTAIN ROAD
MESA, ARIZONA 85212

FUJIFILM ELECTRONIC MATERIALS, ARIZONA
PROJECT MELVILLE PHASE 1 30% DESIGN
DEMOLITION PLAN

FUJI NO.:	CLIENT PROJ. NO.
A&E FIRM NO.:	147051
DRAWN:	C.WILLIAMS
CHECKED:	A.MONSOUR
DATE:	01/14/2025
SCALE:	AS NOTED
DRAWING	020-CD101
SHEET ---- OF	##

FUJIFILM PROPRIETARY AND CONFIDENTIAL

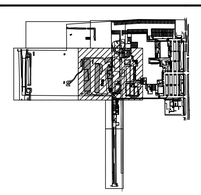


GENERAL NOTES

1. REMOVE CONCRETE PAVEMENT TO NEAREST JOINT
2. SEE ELECTRICAL FOR EXTENT OF ROUTING ASSOCIATED WITH PAVEMENT CUTS AND REPLACEMENT

DEMOLITION NOTES

1. SAWCUT AND REMOVE ASPHALT PAVEMENT
2. REMOVE CONCRETE PAVEMENT
3. REMOVE CONCRETE CURB
4. REMOVE CONCRETE CURB AND GUTTER
5. REMOVE CONCRETE VALLEY GUTTER
6. REMOVE WALL
7. REMOVE CHAIN LINK FENCE
8. REMOVE BARBED WIRE FENCE
9. REMOVE BARRIER POST
10. REMOVE CHAIN LINK GATE
11. REMOVE LIGHT POLE
12. REMOVE RIP RAP
13. REMOVE AND RELOCATE TRAILER
14. RELOCATE MOBILE OFFICE MINI
15. REMOVE ABANDONED BUILDING
16. REMOVE HEADWALL
17. REMOVE EXCESS MATERIAL
18. REMOVE SIDEWALK
19. REMOVE GRAVEL
20. REMOVE WATER VALVE
21. REMOVE FIRE DEPARTMENT CONNECTION
22. REMOVE FIRE HYDRANT



KEY PLAN
NOT TO SCALE
NORTH

PRELIMINARY - NOT FOR CONSTRUCTION

REV.	DATE	DES	CHK	APR	DESCRIPTION
C	03/24/25	CW	CW	AM	ISSUED FOR REZONING
B	01/14/25	CW	AM	AM	ISSUED FOR REZONING
A	12/01/23	CW	AM	AM	ISSUED FOR ESTIMATE

NOTICE OF EXTENDED PAYMENT PROVISION (AZ. STAT. 33-1182). THIS CONTRACT ALLOWS THE OWNER TO MAKE PAYMENTS WITHIN 30 DAYS AFTER CERTIFICATION AND APPROVAL OF BILLINGS AND ESTIMATES FOR PROGRESS PAYMENTS, CERTIFICATION AND APPROVAL OF BILLINGS AND ESTIMATES RELEASE OF RETENTION, AND CERTIFICATION AND APPROVAL OF BILLINGS AND ESTIMATES FOR FINAL PAYMENT.

BURNS McDONNELL
8400 WARD PARKWAY
KANSAS CITY, MO 64114
(816) 333-9400
Burns & McDonnell Engineering Company, Inc.
License No. 11523

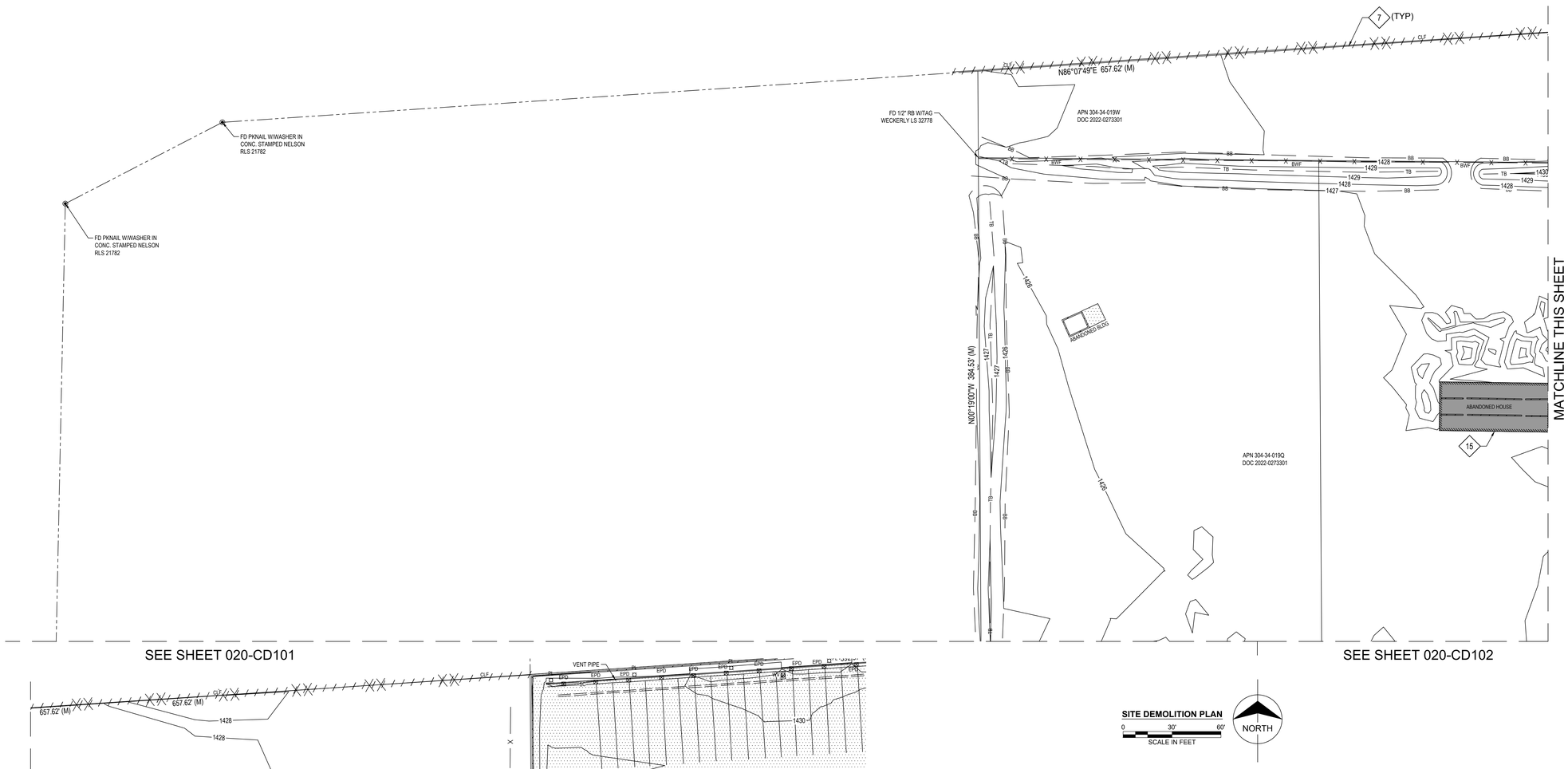
FUJIFILM
FUJIFILM Electronic Materials U.S.A., Inc.
6550 SOUTH MOUNTAIN ROAD
MESA, ARIZONA 85212

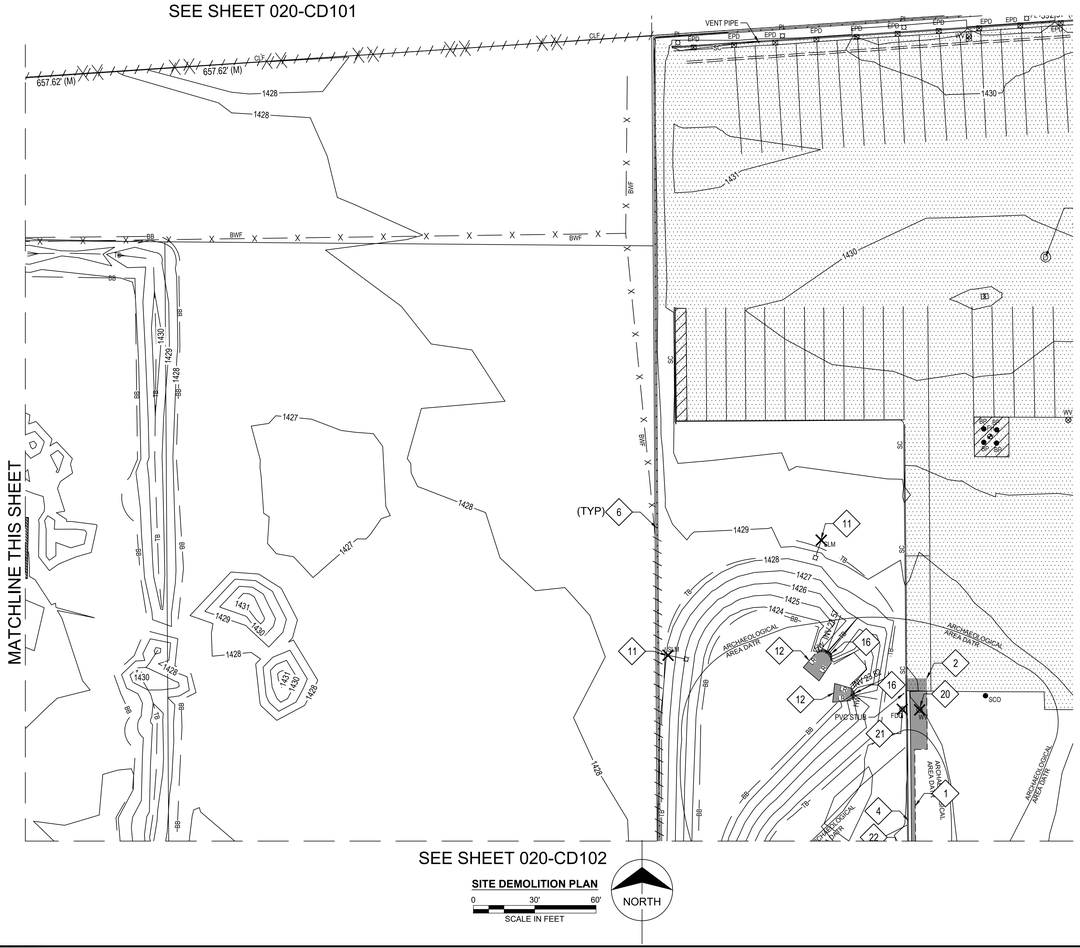
FUJIFILM ELECTRONIC MATERIALS, ARIZONA
PROJECT MELVILLE PHASE 1 30% DESIGN
DEMOLITION PLAN

FUJI NO.:	CLIENT PROJ. NO.
A&E FIRM NO.:	147051
DRAWN:	C.WILLIAMS
CHECKED:	A.MONSOUR
DATE:	01/14/2025
SCALE:	AS NOTED

DRAWING
020-CD102
SHEET ---- OF ##

FUJIFILM PROPRIETARY AND CONFIDENTIAL



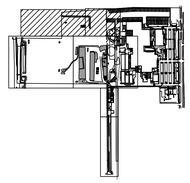


GENERAL NOTES

1. REMOVE CONCRETE PAVEMENT TO NEAREST JOINT
2. SEE ELECTRICAL FOR EXTENT OF ROUTING ASSOCIATED WITH PAVEMENT CUTS AND REPLACEMENT

DEMOLITION NOTES

1. SAWCUT AND REMOVE ASPHALT PAVEMENT
2. REMOVE CONCRETE PAVEMENT
3. REMOVE CONCRETE CURB
4. REMOVE CONCRETE CURB AND GUTTER
5. REMOVE CONCRETE VALLEY GUTTER
6. REMOVE WALL
7. REMOVE CHAIN LINK FENCE
8. REMOVE BARBED WIRE FENCE
9. REMOVE BARRIER POST
10. REMOVE CHAIN LINK GATE
11. REMOVE LIGHT POLE
12. REMOVE RIP RAP
13. REMOVE AND RELOCATE TRAILER
14. RELOCATE MOBILE OFFICE MINI
15. REMOVE ABANDONED BUILDING
16. REMOVE HEADWALL
17. REMOVE EXCESS MATERIAL
18. REMOVE SIDEWALK
19. REMOVE GRAVEL
20. REMOVE WATER VALVE
21. REMOVE FIRE DEPARTMENT CONNECTION
22. REMOVE FIRE HYDRANT



KEY PLAN
NOT TO SCALE
NORTH

PRELIMINARY - NOT FOR CONSTRUCTION

REV.	DATE	DES	CHK	APR	DESCRIPTION
C	03/24/25	CW	CW	AM	ISSUED FOR REZONING
B	01/14/25	CW	AM	AM	ISSUED FOR REZONING
A	12/01/23	CW	AM	AM	ISSUED FOR ESTIMATE

NOTICE OF EXTENDED PAYMENT PROVISION (AZ. STAT. 33-1182). THIS CONTRACT ALLOWS THE OWNER TO MAKE PAYMENTS WITHIN 30 DAYS AFTER CERTIFICATION AND APPROVAL OF BILLINGS AND ESTIMATES FOR PROGRESS PAYMENTS, CERTIFICATION AND APPROVAL OF BILLINGS AND ESTIMATES RELEASE OF RETENTION, AND CERTIFICATION AND APPROVAL OF BILLINGS AND ESTIMATES FOR FINAL PAYMENT.

BURNS McDONNELL
8400 WARD PARKWAY
KANSAS CITY, MO 64114
(816) 333-9400
Burns & McDonnell Engineering Company, Inc.
License No. 11523

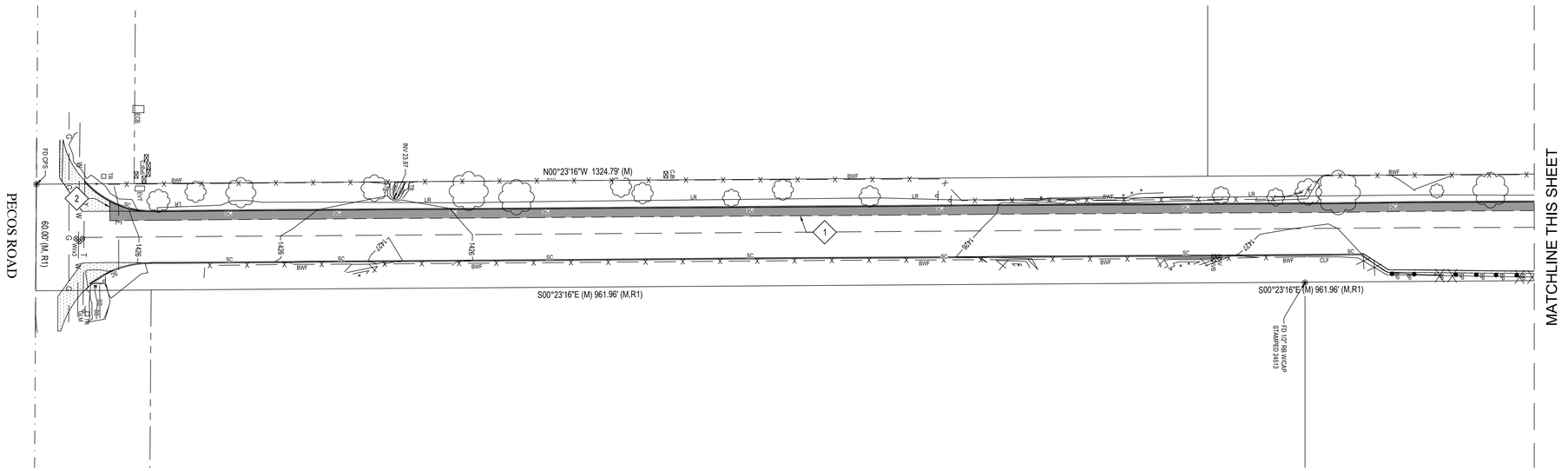
FUJIFILM
FUJIFILM Electronic Materials U.S.A., Inc.
6550 SOUTH MOUNTAIN ROAD
MESA, ARIZONA 85212

FUJIFILM PROPRIETARY AND CONFIDENTIAL

FUJIFILM ELECTRONIC MATERIALS, ARIZONA
PROJECT MELVILLE PHASE 1 30% DESIGN
DEMOLITION PLAN

FUJI NO.:	CLIENT PROJ. NO.
A&E FIRM NO.:	147051
DRAWN:	C.WILLIAMS
CHECKED:	A.MONSOUR
DATE:	01/14/2025
SCALE:	AS NOTED

DRAWING
020-CD103
SHEET ---- OF ##

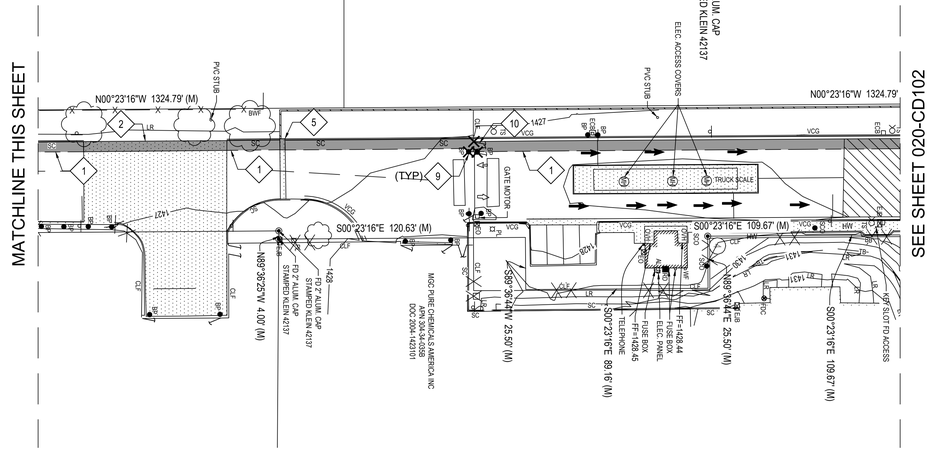


SITE DEMOLITION PLAN

0 30' 60'

SCALE IN FEET

NORTH



SITE DEMOLITION PLAN

0 30' 60'

SCALE IN FEET

NORTH

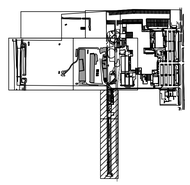
PRELIMINARY - NOT FOR CONSTRUCTION

GENERAL NOTES

1. REMOVE CONCRETE PAVEMENT TO NEAREST JOINT
2. SEE ELECTRICAL FOR EXTENT OF ROUTING ASSOCIATED WITH PAVEMENT CUTS AND REPLACEMENT

DEMOLITION NOTES

1. SAWCUT AND REMOVE ASPHALT PAVEMENT
2. REMOVE CONCRETE PAVEMENT
3. REMOVE CONCRETE CURB
4. REMOVE CONCRETE CURB AND GUTTER
5. REMOVE CONCRETE VALLEY GUTTER
6. REMOVE WALL
7. REMOVE CHAIN LINK FENCE
8. REMOVE BARBED WIRE FENCE
9. REMOVE BARRIER POST
10. REMOVE CHAIN LINK GATE
11. REMOVE LIGHT POLE
12. REMOVE RIP RAP
13. REMOVE AND RELOCATE TRAILER
14. RELOCATE MOBILE OFFICE MINI
15. REMOVE ABANDONED BUILDING
16. REMOVE HEADWALL
17. REMOVE EXCESS MATERIAL
18. REMOVE SIDEWALK
19. REMOVE GRAVEL
20. REMOVE WATER VALVE
21. REMOVE FIRE DEPARTMENT CONNECTION
22. REMOVE FIRE HYDRANT



KEY PLAN
NOT TO SCALE

NORTH

REV.	DATE	DES	CHK	APR	DESCRIPTION
C	03/24/25	CW	CW	AM	ISSUED FOR REZONING
B	01/14/25	CW	AM	AM	ISSUED FOR REZONING
A	12/01/23	CW	AM	AM	ISSUED FOR ESTIMATE

NOTICE OF EXTENDED PAYMENT PROVISION (AZ. STAT. 33-1182). THIS CONTRACT ALLOWS THE OWNER TO MAKE PAYMENTS WITHIN 30 DAYS AFTER CERTIFICATION AND APPROVAL OF BILLINGS AND ESTIMATES FOR PROGRESS PAYMENTS, CERTIFICATION AND APPROVAL OF BILLINGS AND ESTIMATES RELEASE OF RETENTION, AND CERTIFICATION AND APPROVAL OF BILLINGS AND ESTIMATES FOR FINAL PAYMENT.

BURNS McDONNELL
9400 WARD PARKWAY
KANSAS CITY, MO 64114
816-333-9400
Burns & McDonnell Engineering Company, Inc.
License No. 11523

FUJIFILM
FUJIFILM Electronic Materials U.S.A., Inc.
8555 SOUTH MOUNTAIN ROAD
MESA, ARIZONA 85212

FUJIFILM PROPRIETARY AND CONFIDENTIAL

FUJIFILM ELECTRONIC MATERIALS, ARIZONA
PROJECT MELVILLE PHASE 1 30% DESIGN
DEMOLITION PLAN

FUJI NO.:	CLIENT PROJ. NO.
A&E FIRM NO.:	147051
DRAWN:	C.WILLIAMS
CHECKED:	A.MONSOUR
DATE:	01/14/2025
SCALE:	AS NOTED

DRAWING
020-CD104
SHEET ---- OF ##

SEE SHEET 020-CE103

SEE SHEET 020-CE102

S89°31'50"E 89.30' (M)

N01°11'53"E 30.22' (M)

S89°31'50"E 657.30' (M)

568.01' (M)

N02°14'11"W 119.53' (M)

N08°16'50"E 89.21' (M)

N89°45'57"E 75.32' (M)

N08°16'50"E 89.21' (M)

543.41' (M)

N89°33'20"W 1316.01' (M)

FD 4" ACF STAMPED ADOT ROW 2023 571 22+60.63 RLS 21782 024 MA 001 H8915

FD 4" ACF STAMPED ADOT ROW 2023 569 22+92.40 RLS 21782 024 MA 001 H8915

FD 4" ACF STAMPED ADOT ROW 2023 570 22+92.40 RLS 21782 024 MA 001 H8915

APN 304-34-035Q
DOC 2018-0896366

APN 304-34-035Q
DOC 2018-0896366

DIRT PILES CONCRETE DEBRIS

DIRT ROAD

DIRT MOUNDS

DIRT MOUNDS

SIGNAL BUTTE 20 DJB LLC
APN 304-34-019V
DOC 2017-0341597

SIGNAL BUTTE 20 DJB LLC
APN 304-34-019J
DOC 2017-0341597

CP TEST

OP

SLM

SJB

WBO

WV

SF

BWF

TB

BB

1420 1421 1422 1423 1424 1425 1426 1430 1435 1437

EROSION AND SEDIMENT CONTROL PLAN

0 30' 60'

SCALE IN FEET

NORTH

PRELIMINARY - NOT FOR CONSTRUCTION

CONSTRUCTION NOTES

1. GRAVEL FILTER BERM
2. SEDIMENT BASIN
3. SILT FENCE
4. CONSTRUCTION ENTRANCE
5. SEDIMENT TRAP RISER STRUCTURE
6. SEDIMENT TRAP OUTFALL PIPE (24" RCP)
7. SEDIMENT TRAP EMERGENCY SPILLWAY

KEY PLAN
NOT TO SCALE

NORTH

REV.	DATE	DES	CHK	APR	DESCRIPTION
C	03/24/25	CW	CW	AM	ISSUED FOR REZONING
B	01/14/25	CW	AM	AM	ISSUED FOR REZONING
A	12/01/23	CW	AM	AM	ISSUED FOR ESTIMATE

NOTICE OF EXTENDED PAYMENT PROVISION (AZ. STAT. 33-1182). THIS CONTRACT ALLOWS THE OWNER TO MAKE PAYMENTS WITHIN 30 DAYS AFTER CERTIFICATION AND APPROVAL OF BILLINGS AND ESTIMATES FOR PROGRESS PAYMENTS, CERTIFICATION AND APPROVAL OF BILLINGS AND ESTIMATES RELEASE OF RETENTION, AND CERTIFICATION AND APPROVAL OF BILLINGS AND ESTIMATES FOR FINAL PAYMENT.

BURNS McDONNELL
8400 WARD PARKWAY
KANSAS CITY, MO 64114
(816) 333-9400
Burns & McDonnell Engineering Company, Inc.
License No. 11523

FUJIFILM
FUJIFILM Electronic Materials U.S.A., Inc.
6550 SOUTH MOUNTAIN ROAD
MESA, ARIZONA 85212

FUJIFILM PROPRIETARY AND CONFIDENTIAL

FUJIFILM ELECTRONIC MATERIALS, ARIZONA
PROJECT MELVILLE PHASE 1 30% DESIGN
EROSION AND SEDIMENT CONTROL PLAN

FUJI NO.:	CLIENT PROJ. NO.
A&E FIRM NO.:	147051
DRAWN:	C.WILLIAMS
CHECKED:	A.MONSOUR
DATE:	01/14/2025
SCALE:	AS NOTED

DRAWING
020-CE101
SHEET ---- OF ##

SEE SHEET 020-CE103

SEE SHEET 020-CE101

SEE SHEET 020-CE104

APN 304-34-035G
DOC 2018-0896366

S89°27'38"W 714.82' (M)

N89°33'20"W 1316.01' (M)

FD RB NO ID

FD 1/2" RB W/CAP
STAMPED RPA

FD 2" ALUM. CAP
STAMPED KLEIN 42137

ALUM. BLDG

WASHOUT PIT

CHEMICAL TANKS AND MOTORS

EDGE STAIRS

STAIRS

METAL STAIRS

TANK

STEEL PIPE

INV 28.22

INV 28.34

LAYDOWN YARD

SEMI TRAILERS PARKED

OFFICE MOBILE MINI

TRAILER

CHEMICAL TRAILERS

MOBILE MINIS

DIRT ROAD

ARCHAEOLOGICAL AREA DATR

NO PARKING

FUSE BOX

AC DUCT

TPE 3INCH

EROSION AND SEDIMENT CONTROL PLAN

0 30' 60'

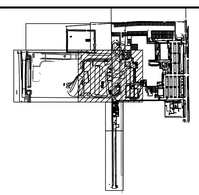
SCALE IN FEET

NORTH

PRELIMINARY - NOT FOR CONSTRUCTION

CONSTRUCTION NOTES

1. GRAVEL FILTER BERM
2. SEDIMENT BASIN
3. SILT FENCE
4. CONSTRUCTION ENTRANCE
5. SEDIMENT TRAP RISER STRUCTURE
6. SEDIMENT TRAP OUTFALL PIPE (24" RCP)
7. SEDIMENT TRAP EMERGENCY SPILLWAY



KEY PLAN
NOT TO SCALE

NORTH

NOTICE OF EXTENDED PAYMENT PROVISION (AZ. STAT. 33-1182). THIS CONTRACT ALLOWS THE OWNER TO MAKE PAYMENTS WITHIN 30 DAYS AFTER CERTIFICATION AND APPROVAL OF BILLINGS AND ESTIMATES FOR PROGRESS PAYMENTS, CERTIFICATION AND APPROVAL OF BILLINGS AND ESTIMATES RELEASE OF RETENTION, AND CERTIFICATION AND APPROVAL OF BILLINGS AND ESTIMATES FOR FINAL PAYMENT.

BURNS McDONNELL
8400 WARD PARKWAY
KANSAS CITY, MO 64114
(816) 333-9400
Burns & McDonnell Engineering Company, Inc.
License No. 11523

FUJIFILM

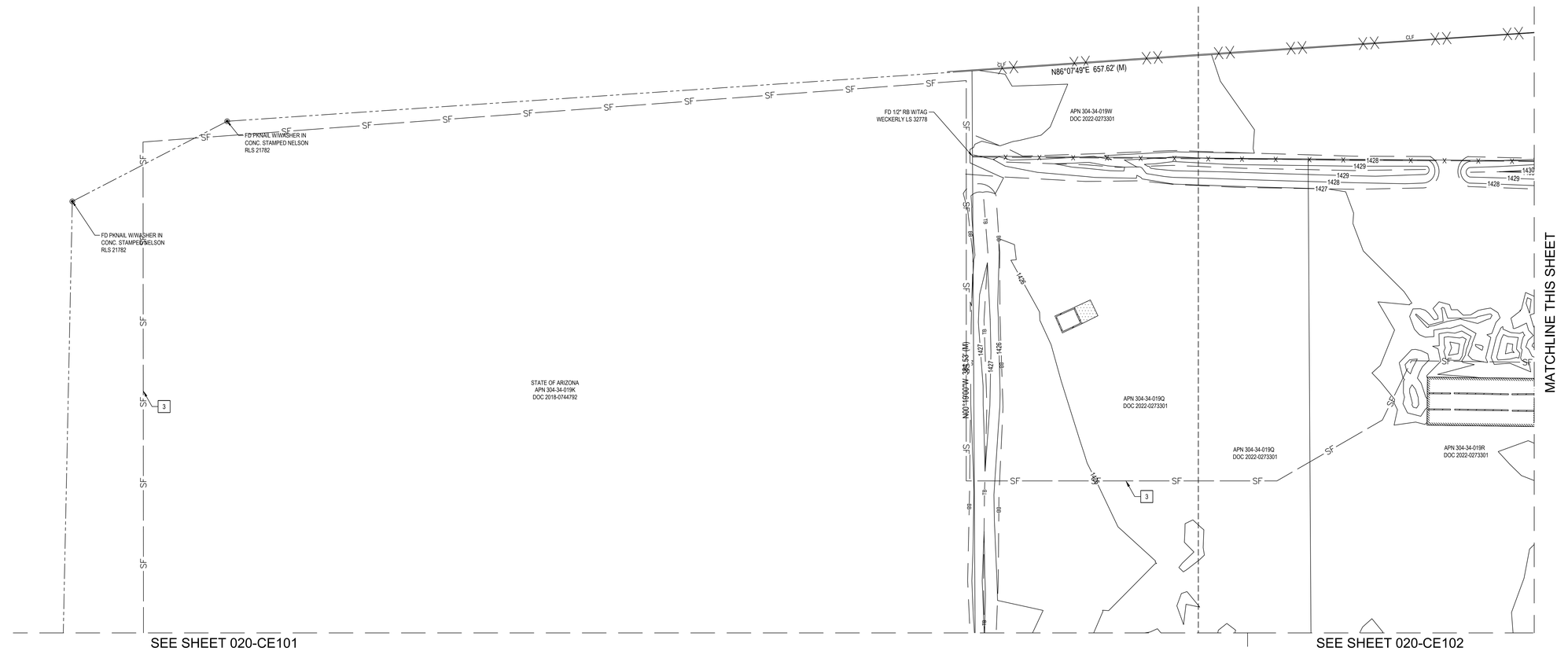
FUJIFILM Electronic Materials U.S.A., Inc.
6550 SOUTH MOUNTAIN ROAD
MESA, ARIZONA 85212

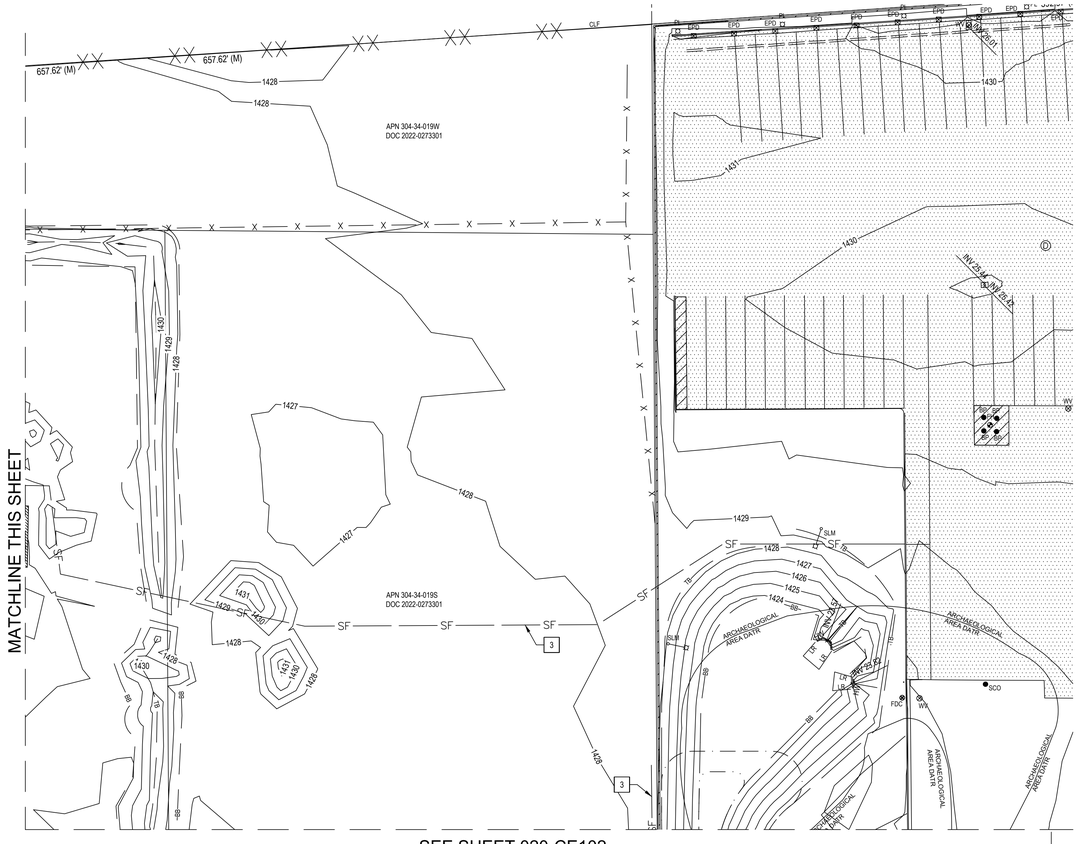
FUJIFILM PROPRIETARY AND CONFIDENTIAL

FUJIFILM ELECTRONIC MATERIALS, ARIZONA
PROJECT MELVILLE PHASE 1 30% DESIGN
EROSION AND SEDIMENT CONTROL PLAN

FUJI NO.:	CLIENT PROJ. NO.
A&E FIRM NO.:	147051
DRAWN:	C.WILLIAMS
CHECKED:	A.MONSOUR
DATE:	01/14/2025
SCALE:	AS NOTED
DRAWING	020-CE102
SHEET ---- OF ##	

REV.	DATE	DES	CHK	APR	DESCRIPTION
C	03/24/25	CW	CW	AM	ISSUED FOR REZONING
B	01/14/25	CW	AM	AM	ISSUED FOR REZONING
A	12/01/23	CW	AM	AM	ISSUED FOR ESTIMATE





EROSION AND SEDIMENT CONTROL PLAN

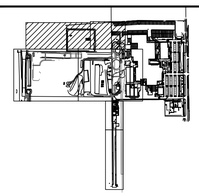
0 30' 60'

SCALE IN FEET

NORTH

CONSTRUCTION NOTES

1. GRAVEL FILTER BERM
2. SEDIMENT BASIN
3. SILT FENCE
4. CONSTRUCTION ENTRANCE
5. SEDIMENT TRAP RISER STRUCTURE
6. SEDIMENT TRAP OUTFALL PIPE (24" RCP)
7. SEDIMENT TRAP EMERGENCY SPILLWAY



KEY PLAN
NOT TO SCALE

NORTH

PRELIMINARY - NOT FOR CONSTRUCTION

REV.	DATE	DES	CHK	APR	DESCRIPTION
C	03/24/25	CW	CW	AM	ISSUED FOR REZONING
B	01/14/25	CW	AM	AM	ISSUED FOR REZONING
A	12/01/23	CW	AM	AM	ISSUED FOR ESTIMATE

NOTICE OF EXTENDED PAYMENT PROVISION (AZ. STAT. 33-1182). THIS CONTRACT ALLOWS THE OWNER TO MAKE PAYMENTS WITHIN 30 DAYS AFTER CERTIFICATION AND APPROVAL OF BILLINGS AND ESTIMATES FOR PROGRESS PAYMENTS, CERTIFICATION AND APPROVAL OF BILLINGS AND ESTIMATES RELEASE OF RETENTION, AND CERTIFICATION AND APPROVAL OF BILLINGS AND ESTIMATES FOR FINAL PAYMENT.

BURNS McDONNELL
8400 WARD PARKWAY
KANSAS CITY, MO 64114
816-333-9400
Burns & McDonnell Engineering Company, Inc.
License No. 11523

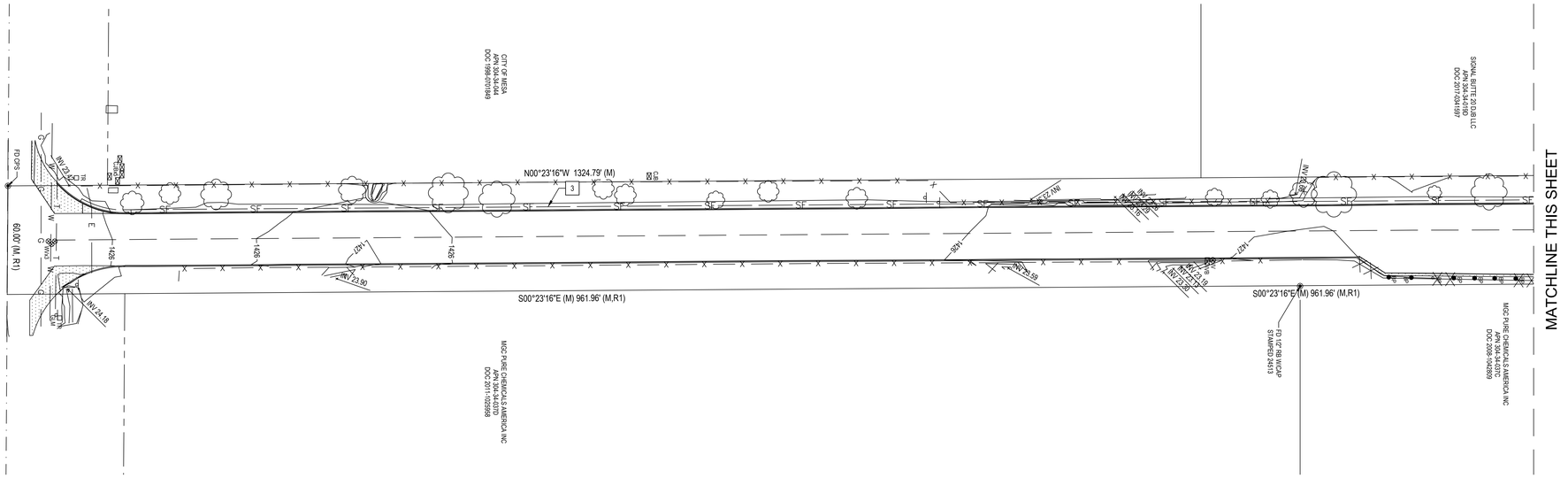
FUJIFILM
FUJIFILM Electronic Materials U.S.A., Inc.
6550 SOUTH MOUNTAIN ROAD
MESA, ARIZONA 85212

FUJIFILM PROPRIETARY AND CONFIDENTIAL

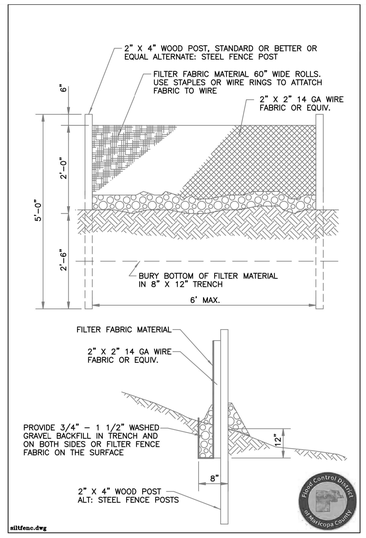
FUJIFILM ELECTRONIC MATERIALS, ARIZONA
PROJECT MELVILLE PHASE 1 30% DESIGN
EROSION AND SEDIMENT CONTROL PLAN

FUJI NO.:	CLIENT PROJ. NO.
A&E FIRM NO.:	147051
DRAWN:	C.WILLIAMS
CHECKED:	A.MONSOUR
DATE:	01/14/2025
SCALE:	AS NOTED

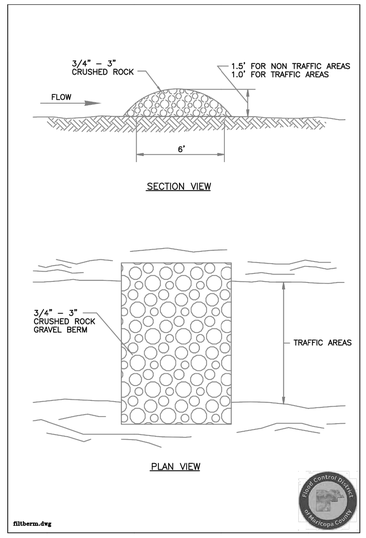
DRAWING
020-CE103
SHEET ---- OF ##


MATCHLINE THIS SHEET
N00°23'16"W 1324.79' (M)
S00°23'16"E (M) 961.96' (M,R1)
S00°23'16"E (M) 961.96' (M,R1)
60.00' (M,R1)
CITY OF MESA
APN 304-34-044
DOC 1996-0103494
SIGNAL BUTTE DLD LLC
APN 304-34-045
DOC 2017-0241697
MSC PURE CHEMICALS AMERICA INC
APN 304-34-037D
DOC 2017-1032936
MSC PURE CHEMICALS AMERICA INC
APN 304-34-037C
DOC 2022-1043639
FD 2" ALUM CAP
STAMPED 0313
INV 23.90
INV 24.18
INV 25.59
INV 25.67
INV 25.67
INV 25.67

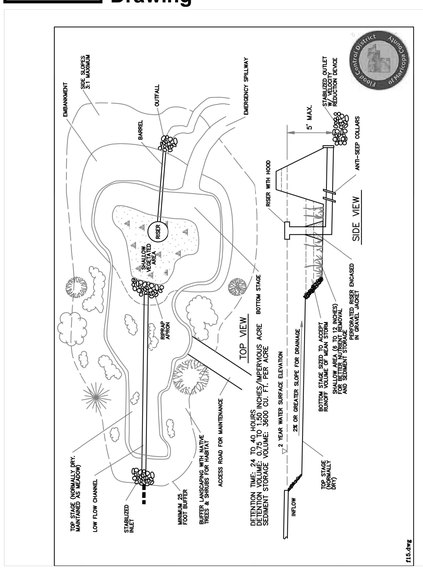
SPC-5 Silt Fence Drawing



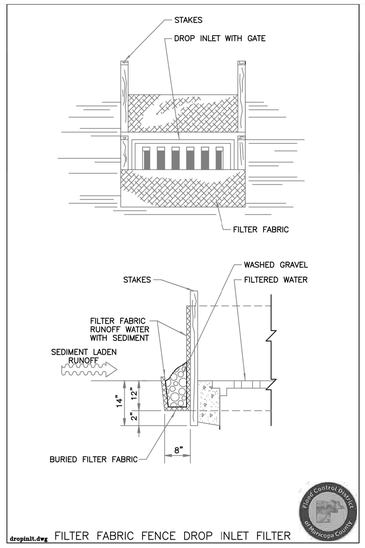
SPC-3 Gravel Filter Berms Drawing

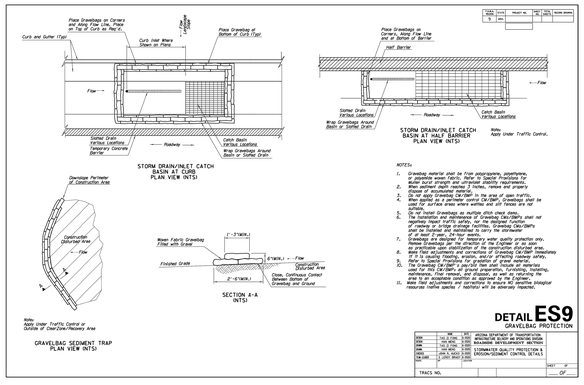


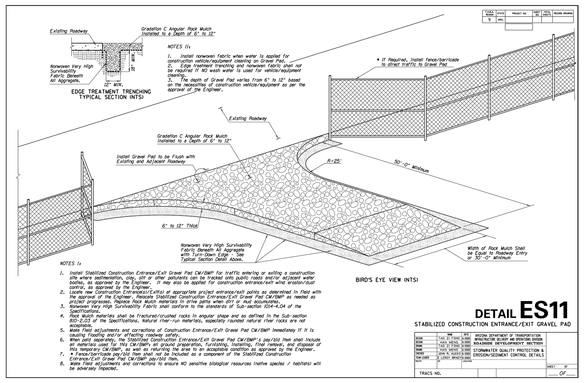
SPC-8 Temporary Sediment Basins Drawing



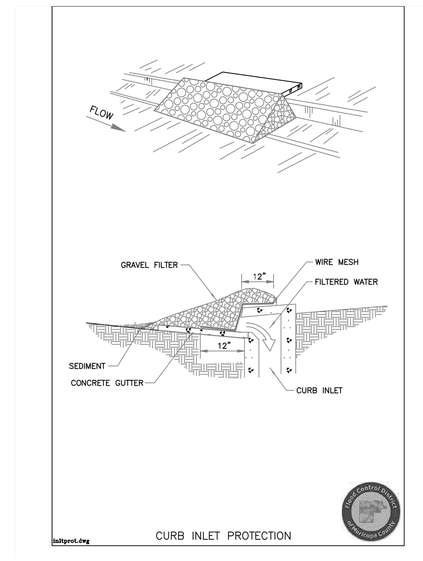
SPC-7 Storm Drain Drop Inlet Protection Drawing



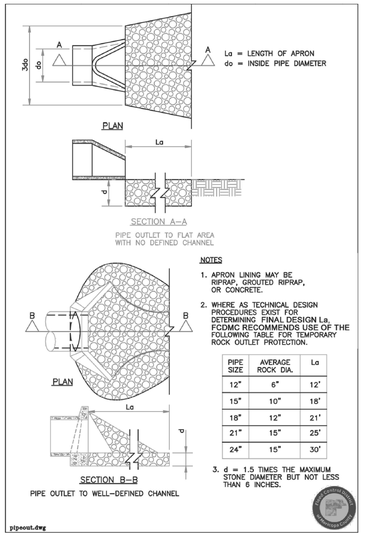




SPC-7 Storm Drain Curb Inlet Protection Drawing



EC-11 Outlet Protection, Velocity Dissipation Devices Drawing



NOTICE OF EXTENDED PAYMENT PROVISION (AZ. STAT. 33-1182). THIS CONTRACT ALLOWS THE OWNER TO MAKE PAYMENTS WITHIN 30 DAYS AFTER CERTIFICATION AND APPROVAL OF BILLINGS AND ESTIMATES FOR PROGRESS PAYMENTS, CERTIFICATION AND APPROVAL OF BILLINGS AND ESTIMATES RELEASE OF RETENTION, AND CERTIFICATION AND APPROVAL OF BILLINGS AND ESTIMATES FOR FINAL PAYMENT.

FUJIFILM PROPRIETARY AND CONFIDENTIAL

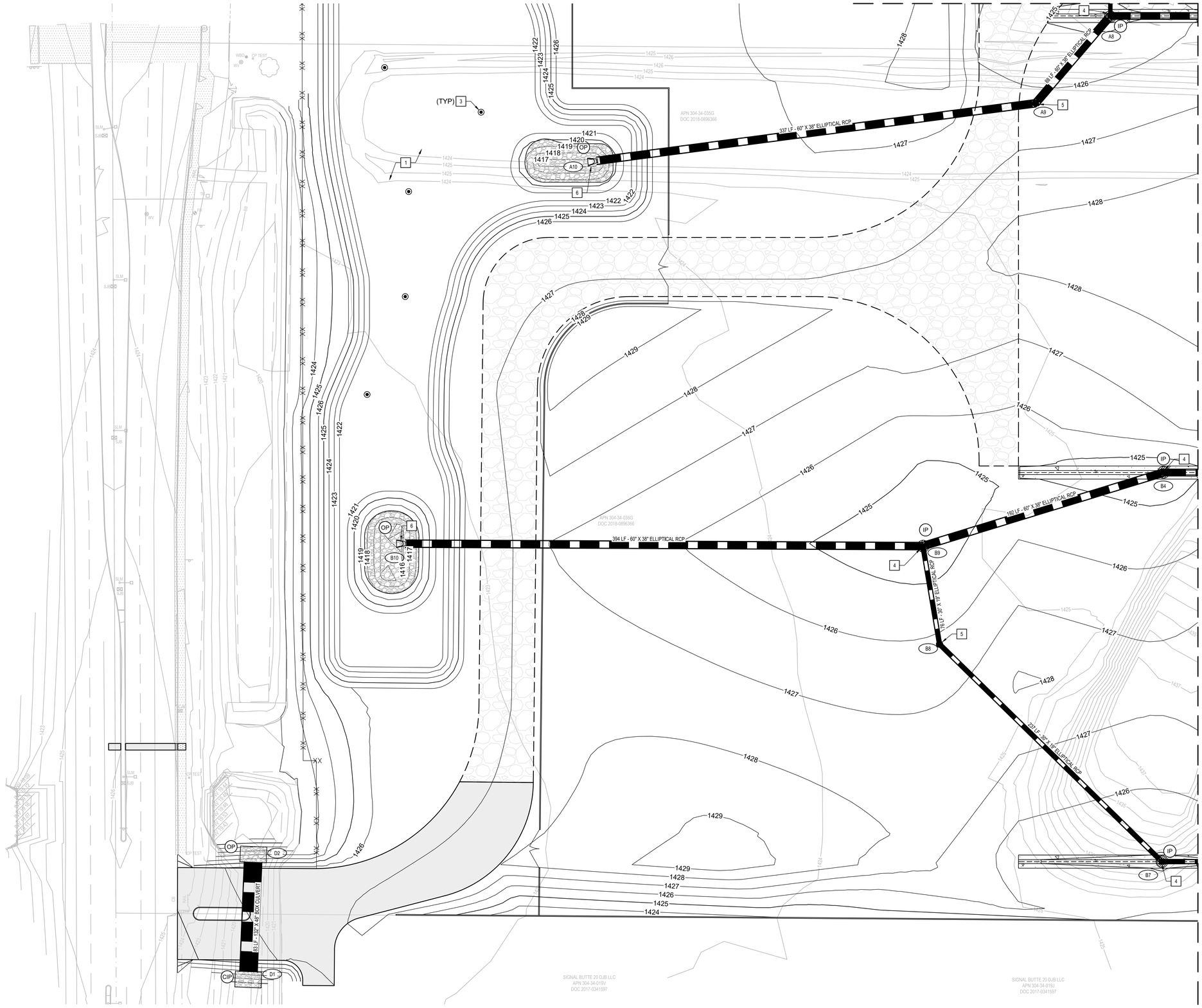
FUJIFILM
FUJIFILM Electronic Materials U.S.A., Inc.
6550 SOUTH MOUNTAIN ROAD
MESA, ARIZONA 85212

FUJIFILM ELECTRONIC MATERIALS, ARIZONA
PROJECT MELVILLE PHASE 1 30% DESIGN
EROSION AND SEDIMENT CONTROL DETAILS

REV.	DATE	DES	CHK	APR	DESCRIPTION
C	03/24/25	CW	CW	AM	ISSUED FOR REZONING
B	01/14/25	CW	AM	AM	ISSUED FOR REZONING
A	12/01/23	CW	AM	AM	ISSUED FOR ESTIMATE

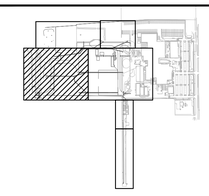
FUJI NO.:	CLIENT PROJ. NO.
A&E FIRM NO.:	147051
DRAWN:	C.WILLIAMS
CHECKED:	A.MONSOUR
DATE:	01/14/2025
SCALE:	AS NOTED

DRAWING
020-CE501
SHEET ---- OF ##



#	CONSTRUCTION NOTES
1.	AT SAWCUT AND CONCRETE REMOVAL LOCATIONS, MATCH GRADE.

#	CONSTRUCTION NOTES
1.	STORMWATER INFILTRATION BASIN
2.	CONNECT TO EXISTING STORMWATER SYSTEM
3.	DRY WELL
4.	STORMWATER INLET
5.	STORMWATER MANHOLE
6.	FLARED END SECTION



PRELIMINARY - NOT FOR CONSTRUCTION

REV.	DATE	DES	CHK	APR	DESCRIPTION
C	03/24/25	CW	CW	AM	ISSUED FOR REZONING
B	01/14/25	CW	AM	AM	ISSUED FOR REZONING
A	12/01/23	CW	AM	AM	ISSUED FOR ESTIMATE

NOTICE OF EXTENDED PAYMENT PROVISION (AZ. STAT. 33-1182). THIS CONTRACT ALLOWS THE OWNER TO MAKE PAYMENTS WITHIN 30 DAYS AFTER CERTIFICATION AND APPROVAL OF BILLINGS AND ESTIMATES FOR PROGRESS PAYMENTS, CERTIFICATION AND APPROVAL OF BILLINGS AND ESTIMATES RELEASE OF RETENTION, AND CERTIFICATION AND APPROVAL OF BILLINGS AND ESTIMATES FOR FINAL PAYMENT.

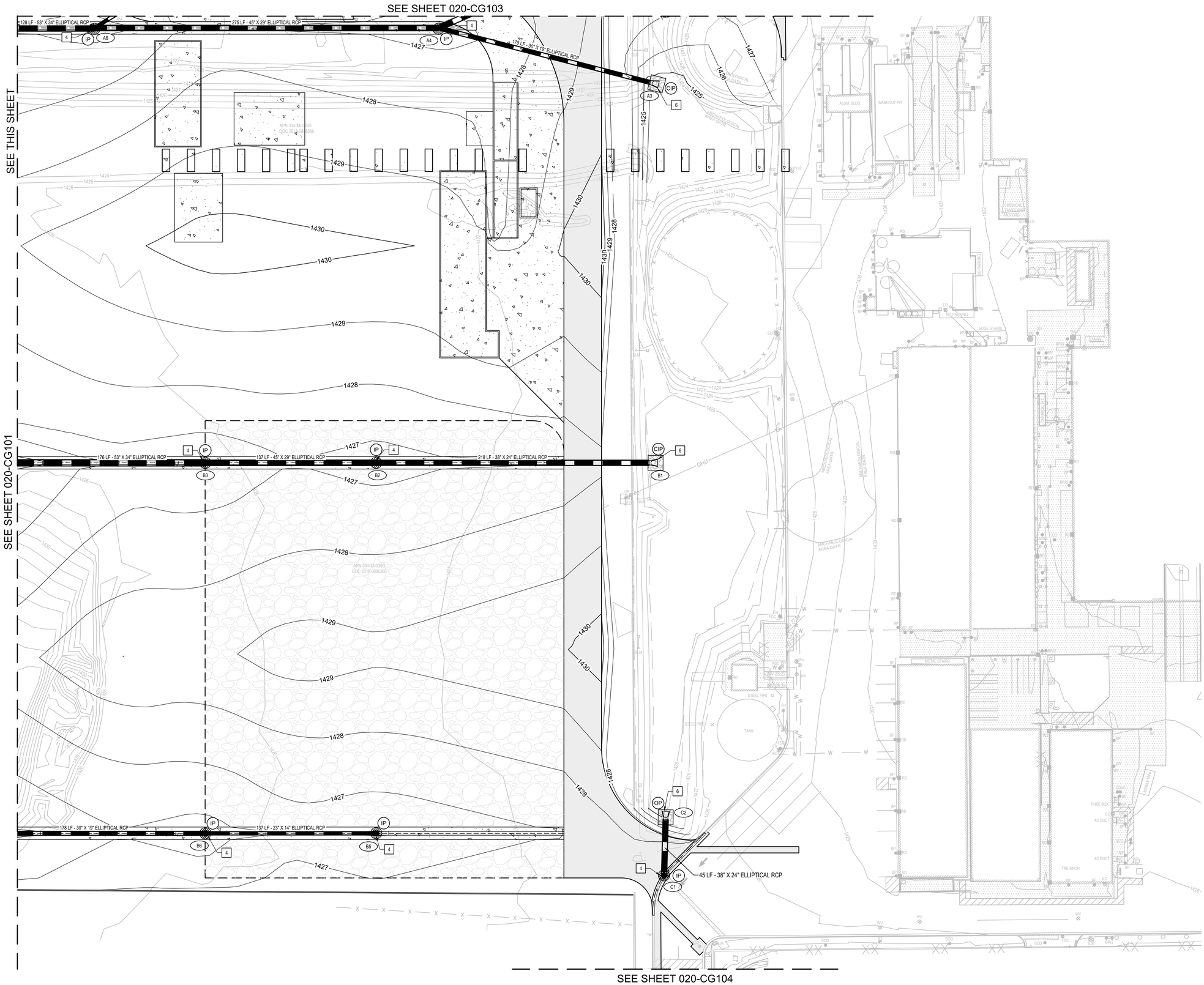
BURNS McDONNELL
9400 WARD PARKWAY
KANSAS CITY, MO 64114
816-333-9400
Burns & McDonnell Engineering Company, Inc.
License No. 11523

FUJIFILM
FUJIFILM Electronic Materials U.S.A., Inc.
6550 SOUTH MOUNTAIN ROAD
MESA, ARIZONA 85212

FUJIFILM PROPRIETARY AND CONFIDENTIAL

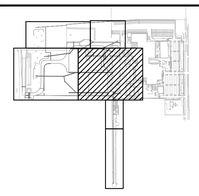
FUJIFILM ELECTRONIC MATERIALS, ARIZONA
PROJECT MELVILLE PHASE 1 30% DESIGN
DRAINAGE AND GRADING PLAN

FUJI NO.:	CLIENT PROJ. NO.
A&E FIRM NO.:	147051
DRAWN:	C.WILLIAMS
CHECKED:	A.MONSOUR
DATE:	01/14/2025
SCALE:	AS NOTED
DRAWING	020-CG101
SHEET	---- OF ##



#	CONSTRUCTION NOTES
1.	AT SAWCUT AND CONCRETE REMOVAL LOCATIONS, MATCH GRADE.

#	CONSTRUCTION NOTES
1.	STORMWATER INFILTRATION BASIN
2.	CONNECT TO EXISTING STORMWATER SYSTEM
3.	DRY WELL
4.	STORMWATER INLET
5.	STORMWATER MANHOLE
6.	FLARED END SECTION



KEY PLAN
NOT TO SCALE
NORTH

PRELIMINARY - NOT FOR CONSTRUCTION

REV.	DATE	DES	CHK	APR	DESCRIPTION
C	03/24/25	CW	CW	AM	ISSUED FOR REZONING
B	01/14/25	CW	AM	AM	ISSUED FOR REZONING
A	12/01/23	CW	AM	AM	ISSUED FOR ESTIMATE

NOTICE OF EXTENDED PAYMENT PROVISION (AZ. STAT. 33-1182). THIS CONTRACT ALLOWS THE OWNER TO MAKE PAYMENTS WITHIN 30 DAYS AFTER CERTIFICATION AND APPROVAL OF BILLINGS AND ESTIMATES FOR PROGRESS PAYMENTS, CERTIFICATION AND APPROVAL OF BILLINGS AND ESTIMATES RELEASE OF RETENTION, AND CERTIFICATION AND APPROVAL OF BILLINGS AND ESTIMATES FOR FINAL PAYMENT.

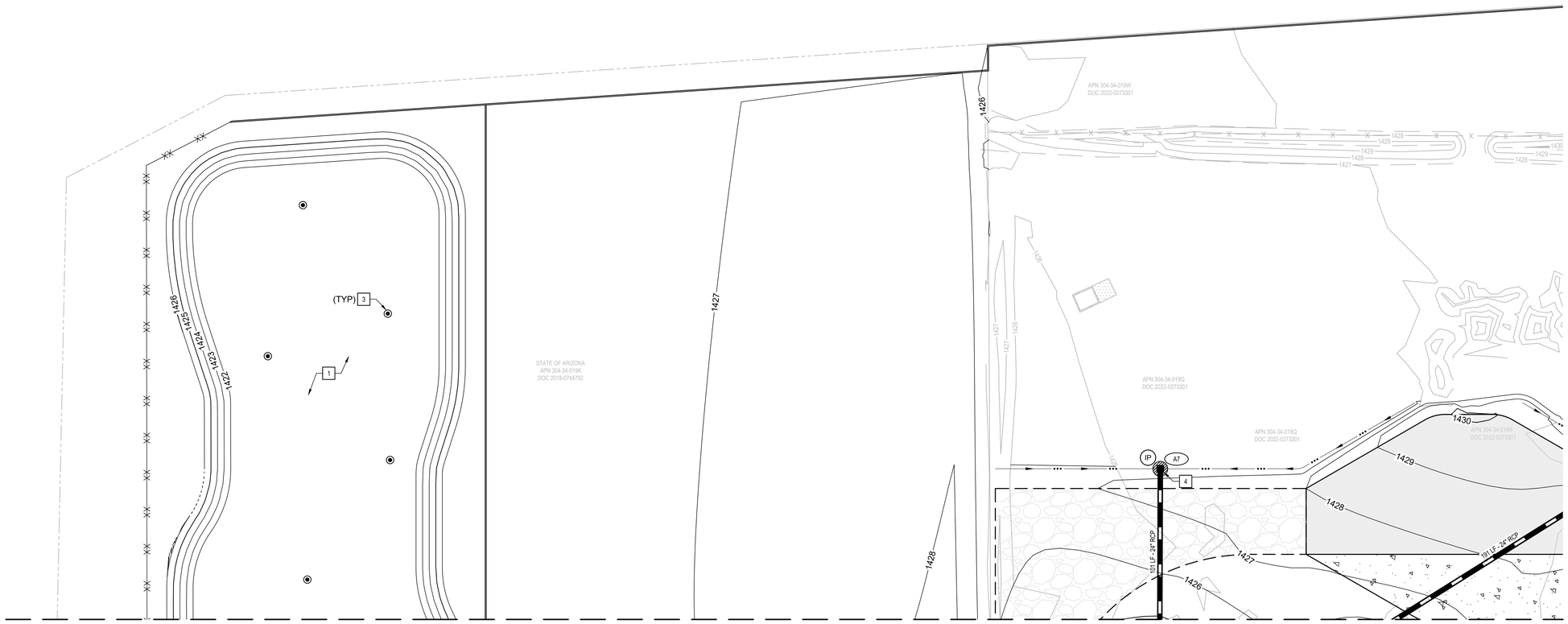
BURNS McDONNELL
9400 WARD PARKWAY
KANSAS CITY, MO 64114
816-333-9400
Burns & McDonnell Engineering Company, Inc.
License No. 11523

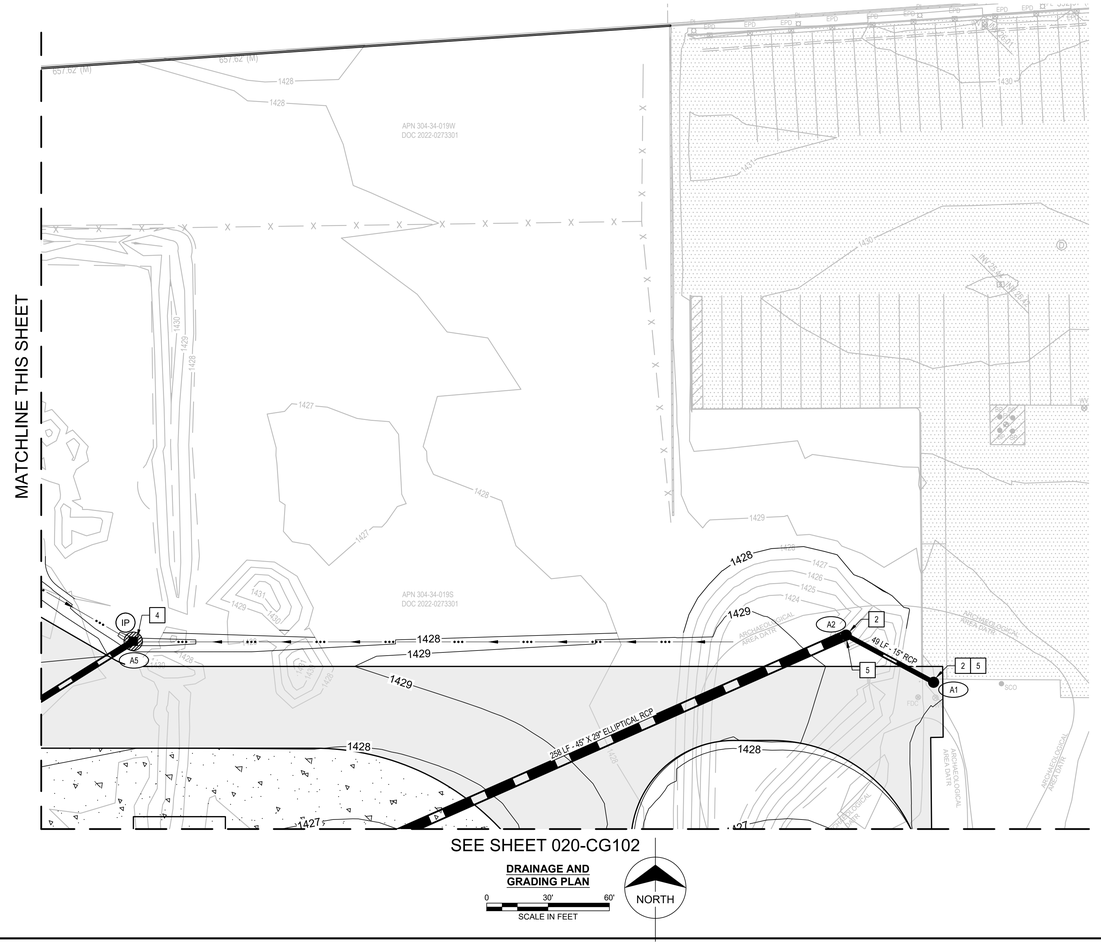
FUJIFILM
FUJIFILM Electronic Materials U.S.A., Inc.
6550 SOUTH MOUNTAIN ROAD
MESA, ARIZONA 85212

FUJIFILM PROPRIETARY AND CONFIDENTIAL

FUJIFILM ELECTRONIC MATERIALS, ARIZONA
PROJECT MELVILLE PHASE 1 30% DESIGN
DRAINAGE AND GRADING PLAN

FUJI NO.:	CLIENT PROJ. NO.
A&E FIRM NO.:	147051
DRAWN:	C.WILLIAMS
CHECKED:	A.MONSOUR
DATE:	01/14/2025
SCALE:	AS NOTED
DRAWING	020-CG102
SHEET ---- OF	##





DRAINAGE AND GRADING PLAN

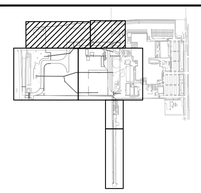
0 30' 60'

SCALE IN FEET

NORTH

#	CONSTRUCTION NOTES
1.	AT SAWCUT AND CONCRETE REMOVAL LOCATIONS, MATCH GRADE.

#	CONSTRUCTION NOTES
1.	STORMWATER INFILTRATION BASIN
2.	CONNECT TO EXISTING STORMWATER SYSTEM
3.	DRY WELL
4.	STORMWATER INLET
5.	STORMWATER MANHOLE
6.	FLARED END SECTION



KEY PLAN
NOT TO SCALE

NORTH

PRELIMINARY - NOT FOR CONSTRUCTION

REV.	DATE	DES	CHK	APR	DESCRIPTION
C	03/24/25	CW	CW	AM	ISSUED FOR REZONING
B	01/14/25	CW	AM	AM	ISSUED FOR REZONING
A	12/01/23	CW	AM	AM	ISSUED FOR ESTIMATE

NOTICE OF EXTENDED PAYMENT PROVISION (AZ. STAT. 33-1182). THIS CONTRACT ALLOWS THE OWNER TO MAKE PAYMENTS WITHIN 30 DAYS AFTER CERTIFICATION AND APPROVAL OF BILLINGS AND ESTIMATES FOR PROGRESS PAYMENTS, CERTIFICATION AND APPROVAL OF BILLINGS AND ESTIMATES RELEASE OF RETENTION, AND CERTIFICATION AND APPROVAL OF BILLINGS AND ESTIMATES FOR FINAL PAYMENT.

BURNS McDONNELL
8400 WARD PARKWAY
KANSAS CITY, MO 64114
816-333-9400
Burns & McDonnell Engineering Company, Inc.
License No. 11523

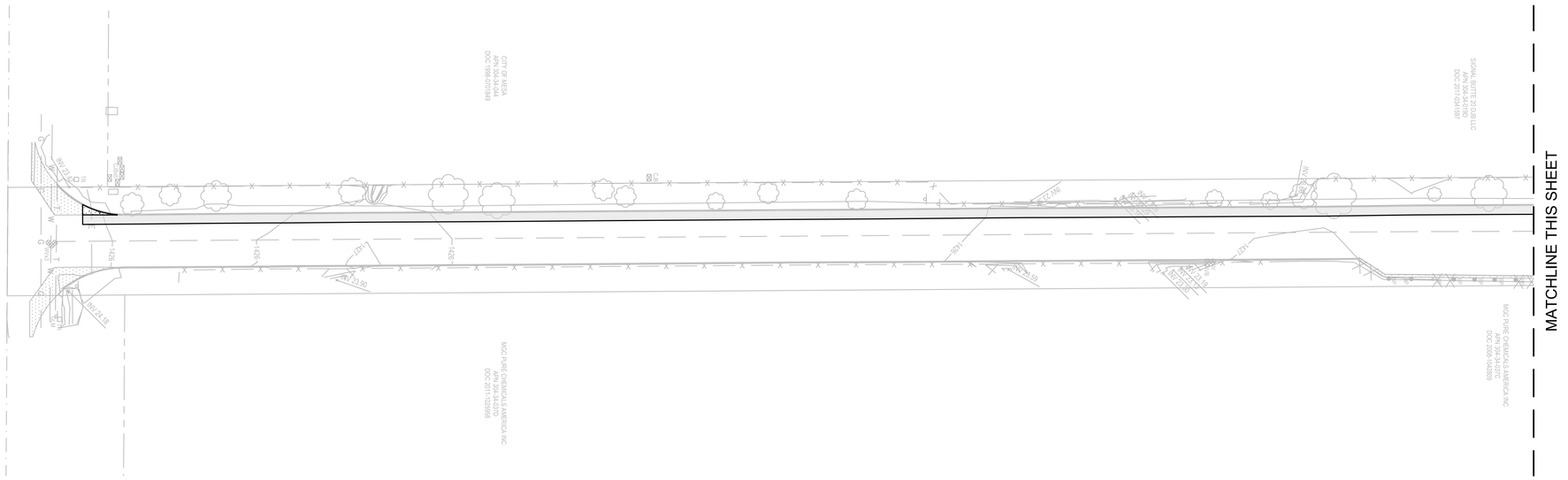
FUJIFILM
FUJIFILM Electronic Materials U.S.A., Inc.
6550 SOUTH MOUNTAIN ROAD
MESA, ARIZONA 85212

FUJIFILM PROPRIETARY AND CONFIDENTIAL

FUJIFILM ELECTRONIC MATERIALS, ARIZONA
PROJECT MELVILLE PHASE 1 30% DESIGN
DRAINAGE AND GRADING PLAN

FUJI NO.:	CLIENT PROJ. NO.
A&E FIRM NO.:	147051
DRAWN:	C.WILLIAMS
CHECKED:	A.MONSOUR
DATE:	01/14/2025
SCALE:	AS NOTED

DRAWING
020-CG103
SHEET ---- OF ##

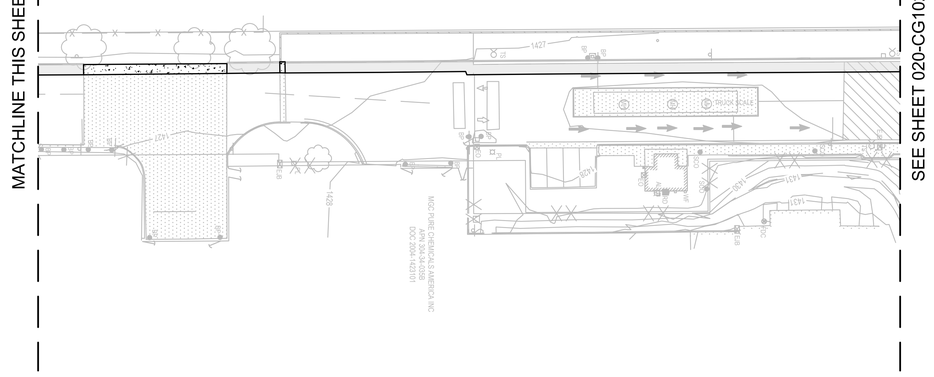


DRAINAGE AND GRADING PLAN

0 30' 60'

SCALE IN FEET

NORTH



DRAINAGE AND GRADING PLAN

0 30' 60'

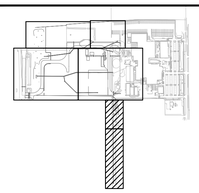
SCALE IN FEET

NORTH

PRELIMINARY - NOT FOR CONSTRUCTION

#	CONSTRUCTION NOTES
1.	AT SAWCUT AND CONCRETE REMOVAL LOCATIONS, MATCH GRADE.

#	CONSTRUCTION NOTES
1.	STORMWATER INFILTRATION BASIN
2.	CONNECT TO EXISTING STORMWATER SYSTEM
3.	DRY WELL
4.	STORMWATER INLET
5.	STORMWATER MANHOLE
6.	FLARED END SECTION



KEY PLAN
NOT TO SCALE

NORTH

REV.	DATE	DES	CHK	APR	DESCRIPTION
C	03/24/25	CW	CW	AM	ISSUED FOR REZONING
B	01/14/25	CW	AM	AM	ISSUED FOR REZONING
A	12/01/23	CW	AM	AM	ISSUED FOR ESTIMATE

NOTICE OF EXTENDED PAYMENT PROVISION (AZ. STAT. 33-1182). THIS CONTRACT ALLOWS THE OWNER TO MAKE PAYMENTS WITHIN 30 DAYS AFTER CERTIFICATION AND APPROVAL OF BILLINGS AND ESTIMATES FOR PROGRESS PAYMENTS, CERTIFICATION AND APPROVAL OF BILLINGS AND ESTIMATES RELEASE OF RETENTION, AND CERTIFICATION AND APPROVAL OF BILLINGS AND ESTIMATES FOR FINAL PAYMENT.

BURNS McDONNELL
8400 WARD PARKWAY
KANSAS CITY, MO 64114
816-333-9400
Burns & McDonnell Engineering Company, Inc.
License No. 11523

FUJIFILM
FUJIFILM Electronic Materials U.S.A., Inc.
6550 SOUTH MOUNTAIN ROAD
MESA, ARIZONA 85212

FUJIFILM PROPRIETARY AND CONFIDENTIAL

FUJIFILM ELECTRONIC MATERIALS, ARIZONA
PROJECT MELVILLE PHASE 1 30% DESIGN
DRAINAGE AND GRADING PLAN

FUJI NO.:	CLIENT PROJ. NO.
A&E FIRM NO.:	147051
DRAWN:	C.WILLIAMS
CHECKED:	A.MONSOUR
DATE:	01/14/2025
SCALE:	AS NOTED

DRAWING
020-CG104
SHEET ---- OF ##

STORM STRUCTURE SCHEDULE

ID:	DETAILS:
A1	STORM MANHOLE N:835980.78 E:798034.15 RIM=1428.08 INV OUT=1423.98(NW-15")
A2	STORM MANHOLE N:836003.86 E:797991.39 RIM=1429.36 INV IN=1423.74(SE-15") INV OUT=1423.56(SW-45")
A3	ELLIPTICAL FES N:835856.06 E:797925.16 RIM=N/A INV OUT=1424.10(W-30")
A4	CATCH BASIN N:835899.54 E:797755.94 RIM=1427.20 INV IN=1422.78(E-30") INV IN=1422.27(NE-45") INV OUT=1422.27(W-45")
A5	DOME GRATE INLET N:836000.83 E:797642.69 RIM=1428.83 INV OUT=1423.89(SW-15")
A6	CATCH BASIN N:835899.54 E:797480.94 RIM=1425.55 INV IN=1420.90(E-45") INV IN=1422.93(NE-15") INV OUT=1420.90(W-53")
A7	DOME GRATE INLET N:836000.54 E:797352.98 RIM=1426.18 INV OUT=1422.37(S-15")
A8	CATCH BASIN N:835899.54 E:797352.65 RIM=1424.80 INV IN=1420.16(E-53") INV IN=1421.86(N-15") INV OUT=1419.82(SW-60")
A9	STORM MANHOLE N:835833.03 E:797295.78 RIM=1425.74 INV IN=1419.39(NE-60") INV OUT=1419.39(W-60")

STORM STRUCTURE SCHEDULE

ID:	DETAILS:
A10	ELLIPTICAL FES N:835819.91 E:797200.29 RIM=N/A INV IN=1418.91(E-60")
B1	ELLIPTICAL FES N:835551.92 E:797924.12 RIM=N/A INV OUT=1424.67(W-38")
B2	CATCH BASIN N:835551.92 E:797706.11 RIM=1427.55 INV IN=1421.94(E-38") INV OUT=1421.94(W-53")
B3	CATCH BASIN N:835551.92 E:797569.58 RIM=1427.14 INV IN=1421.26(E-53") INV OUT=1421.26(W-53")
B4	CATCH BASIN N:835551.92 E:797393.21 RIM=1425.11 INV IN=1419.92(E-53") INV OUT=1419.59(W-60")
B5	CATCH BASIN N:835255.71 E:797706.11 RIM=1427.04 INV OUT=1423.41(W-23")
B6	CATCH BASIN N:835255.71 E:797569.58 RIM=1426.36 INV IN=1422.74(E-23") INV OUT=1422.32(W-30")
B7	CATCH BASIN N:835255.71 E:797391.92 RIM=1425.77 INV IN=1421.42(E-30") INV OUT=1421.42(NW-30")
B8	STORM MANHOLE N:835421.21 E:797222.63 RIM=1425.80 INV IN=1420.24(SE-30") INV OUT=1420.24(N-30")

STORM STRUCTURE SCHEDULE

ID:	DETAILS:
B9	CURB INLET N:835495.91 E:797209.98 RIM=1423.79 INV IN=1418.64(E-60") INV IN=1419.85(S-30") INV OUT=1418.64(W-60")
B10	ELLIPTICAL FES N:835498.19 E:796808.43 RIM=N/A INV IN=1416.62(E-60")
C1	CATCH BASIN N:835222.03 E:797936.17 RIM=1428.64 INV OUT=1423.76(N-38")
C2	ELLIPTICAL FES N:835266.64 E:797937.40 RIM=N/A INV IN=1423.54(S-38")
D1	ENDWALL N:835171.88 E:796696.52 RIM=N/A INV OUT=1419.23(N-132")
D2	ENDWALL N:835255.17 E:796699.96 RIM=N/A INV IN=1419.19(S-132")

STORM PIPING SCHEDULE

ID	DETAILS:
A1-A2	49 LF - 15" RCP @ 0.50%
A2-A4	258 LF - 45" X 29" ELLIPTICAL RCP @ 0.50%
A3-A4	175 LF - 30" X 19" ELLIPTICAL RCP @ 0.76%
A4-A6	275 LF - 45" X 29" ELLIPTICAL RCP @ 0.50%
A5-A6	191 LF - 15" RCP @ 0.50%
A6-A8	128 LF - 53" X 34" ELLIPTICAL RCP @ 0.58%
A7-A8	101 LF - 15" RCP @ 0.51%
A8-A9	88 LF - 60" X 38" ELLIPTICAL RCP @ 0.50%
A9-A10	96 LF - 60" X 38" ELLIPTICAL RCP @ 0.50%
B1-B2	218 LF - 38" X 24" ELLIPTICAL RCP @ 1.25%
B2-B3	137 LF - 53" X 34" ELLIPTICAL RCP @ 0.50%
B3-B4	176 LF - 53" X 34" ELLIPTICAL RCP @ 0.76%
B4-B9	192 LF - 60" X 38" ELLIPTICAL RCP @ 0.50%
B5-B6	137 LF - 23" X 14" ELLIPTICAL RCP @ 0.50%
B6-B7	178 LF - 30" X 19" ELLIPTICAL RCP @ 0.50%
B7-B8	237 LF - 30" X 19" ELLIPTICAL RCP @ 0.50%
B8-B9	76 LF - 30" X 19" ELLIPTICAL RCP @ 0.51%
B9-B10	402 LF - 60" X 38" ELLIPTICAL RCP @ 0.50%
C1-C2	45 LF - 38" X 24" ELLIPTICAL RCP @ 0.50%
D1-D2	83 LF - 132" X 48" BOX CULVERT @ 0.05%

PRELIMINARY - NOT FOR CONSTRUCTION

REV.	DATE	DES	CHK	APR	DESCRIPTION
C	03/24/25	CW	CW	AM	ISSUED FOR REZONING
B	01/14/25	CW	AM	AM	ISSUED FOR REZONING
A	12/01/23	CW	AM	AM	ISSUED FOR ESTIMATE

NOTICE OF EXTENDED PAYMENT PROVISION (AZ. STAT. 33-1182). THIS CONTRACT ALLOWS THE OWNER TO MAKE PAYMENTS WITHIN 30 DAYS AFTER CERTIFICATION AND APPROVAL OF BILLINGS AND ESTIMATES FOR PROGRESS PAYMENTS, CERTIFICATION AND APPROVAL OF BILLINGS AND ESTIMATES RELEASE OF RETENTION, AND CERTIFICATION AND APPROVAL OF BILLINGS AND ESTIMATES FOR FINAL PAYMENT.

BURNS McDONNELL
8400 WARD PARKWAY
KANSAS CITY, MO 64114
(816) 333-9400
Burns & McDonnell Engineering Company, Inc.
License No. 11523

FUJIFILM
FUJIFILM Electronic Materials U.S.A., Inc.
6550 SOUTH MOUNTAIN ROAD
MESA, ARIZONA 85212

FUJIFILM ELECTRONIC MATERIALS, ARIZONA
PROJECT MELVILLE PHASE 1 30% DESIGN

STORM SCHEDULE

FUJI NO.:	CLIENT PROJ. NO.
A&E FIRM NO.:	147051
DRAWN:	C.WILLIAMS
CHECKED:	A.MONSOUR
DATE:	01/14/2025
SCALE:	AS NOTED

DRAWING
020-CG105
SHEET ---- OF ##

FUJIFILM PROPRIETARY AND CONFIDENTIAL

SEE SHEET 020-CI103

S89°31'50"E 89.30' (M)

N01°11'53"E 30.22' (M)

S89°23'02"E (R1)
S89°31'50"E 657.30' (M)
568.01' (M)

N00°14'11"W 119.53' (M)

SIGNAL BUTTE ROAD

FD 4" ACF STAMPED
ADOT ROW 2023 571
22+90.63
RLS 21782 024 MA 001 H8915

N08°16'50"E 89.21' (M)
N08°16'52"E (R2, R4)

N89°45'57"E 75.32' (M)

FD 4" ACF STAMPED
ADOT ROW 2023 569
22+92.40
RLS 21782 024 MA 001
H8915

N08°16'50"E 89.21' (M)

FD 4" ACF STAMPED
ADOT ROW 2023 570
22+92.40
RLS 21782 024 MA 001 H8915

APN 304-34-035Q
DOC 2018-0896366

R125'

R50'

R70'

R65'

(TYP) 9

APN 304-34-035Q
DOC 2018-0896366

N00°14'07"W (R1)
N00°14'01"W (R4)
N00°14'11"W (M) 2651.77' (M, R4)
543.41' (M)

SIGNAL BUTTE ROAD

(TYP) 8

(TYP) 9

286.2'

SEE SHEET 020-CI102

AH 19.09
AH 19.12
AH 19.09
AH 19.16
AH 19.07
AH 19.11

ICP TEST

AH 19.52
AH 19.54
AH 19.56
AH 19.48
AH 19.53
AH 19.43

R125'

R90'

49.97' (M)

30'

10'

R5'

FD 2" ALUM. CAP
STAMPED KLEIN 42137

1325.89' (M)

R15'

24'

N89°33'20"W 1316.01' (M)
N89°24'27"W 1315.96 (R1)

SIGNAL BUTTE 20 DJB LLC
APN 304-34-019V
DOC 2017-0341597

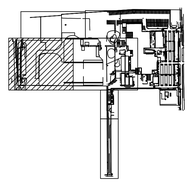
SIGNAL BUTTE 20 DJB LLC
APN 304-34-019J
DOC 2017-0341597

SITE IMPROVEMENT PLAN
0 30' 60'
SCALE IN FEET
NORTH

PRELIMINARY - NOT FOR CONSTRUCTION

CONSTRUCTION NOTES

1. HEAVY DUTY ASPHALT PAVEMENT
2. GRAVEL
3. CONCRETE CURB (TYPE A)
4. CONCRETE CURB AND GUTTER (TYPE A)
5. CONCRETE PAVEMENT
6. CONCRETE EQUIPMENT PAD (SEE STRUCTURAL PLANS FOR DETAILS)
7. TRUCK LOADING BAY
8. WROUGHT IRON PERIMETER FENCE (SEE ARCHITECTURAL PLANS FOR DETAILS)
9. 8' TALL PERIMETER WALL (SEE STRUCTURAL PLANS FOR DETAILS)
10. CONTAINMENT SUMP (SEE MECHANICAL PLANS FOR DETAILS)
11. 12' WIDE MANUAL DOUBLE SWING GATE
12. CONCRETE VALLEY GUTTER
13. UTILITY PIPE RACK FOUNDATIONS (SEE STRUCTURAL PLANS FOR DETAILS)
14. CONCRETE SIDEWALK
15. ISOTAINER SCALE



KEY PLAN
NOT TO SCALE
NORTH

REV.	DATE	DES	CHK	APR	DESCRIPTION
C	03/24/25	CW	CW	AM	ISSUED FOR REZONING
B	01/14/25	CW	AM	AM	ISSUED FOR REZONING
A	12/01/23	CW	AM	AM	ISSUED FOR ESTIMATE

NOTICE OF EXTENDED PAYMENT PROVISION (AZ. STAT. 33-1182). THIS CONTRACT ALLOWS THE OWNER TO MAKE PAYMENTS WITHIN 30 DAYS AFTER CERTIFICATION AND APPROVAL OF BILLINGS AND ESTIMATES FOR PROGRESS PAYMENTS, CERTIFICATION AND APPROVAL OF BILLINGS AND ESTIMATES RELEASE OF RETENTION, AND CERTIFICATION AND APPROVAL OF BILLINGS AND ESTIMATES FOR FINAL PAYMENT.

BURNS McDONNELL
8400 WARD PARKWAY
KANSAS CITY, MO 64114
816-333-9400
Burns & McDonnell Engineering Company, Inc.
License No. 11523

FUJIFILM
FUJIFILM Electronic Materials U.S.A., Inc.
6550 SOUTH MOUNTAIN ROAD
MESA, ARIZONA 85212

FUJIFILM PROPRIETARY AND CONFIDENTIAL

FUJIFILM ELECTRONIC MATERIALS, ARIZONA
PROJECT MELVILLE PHASE 1 30% DESIGN
SITE PLAN

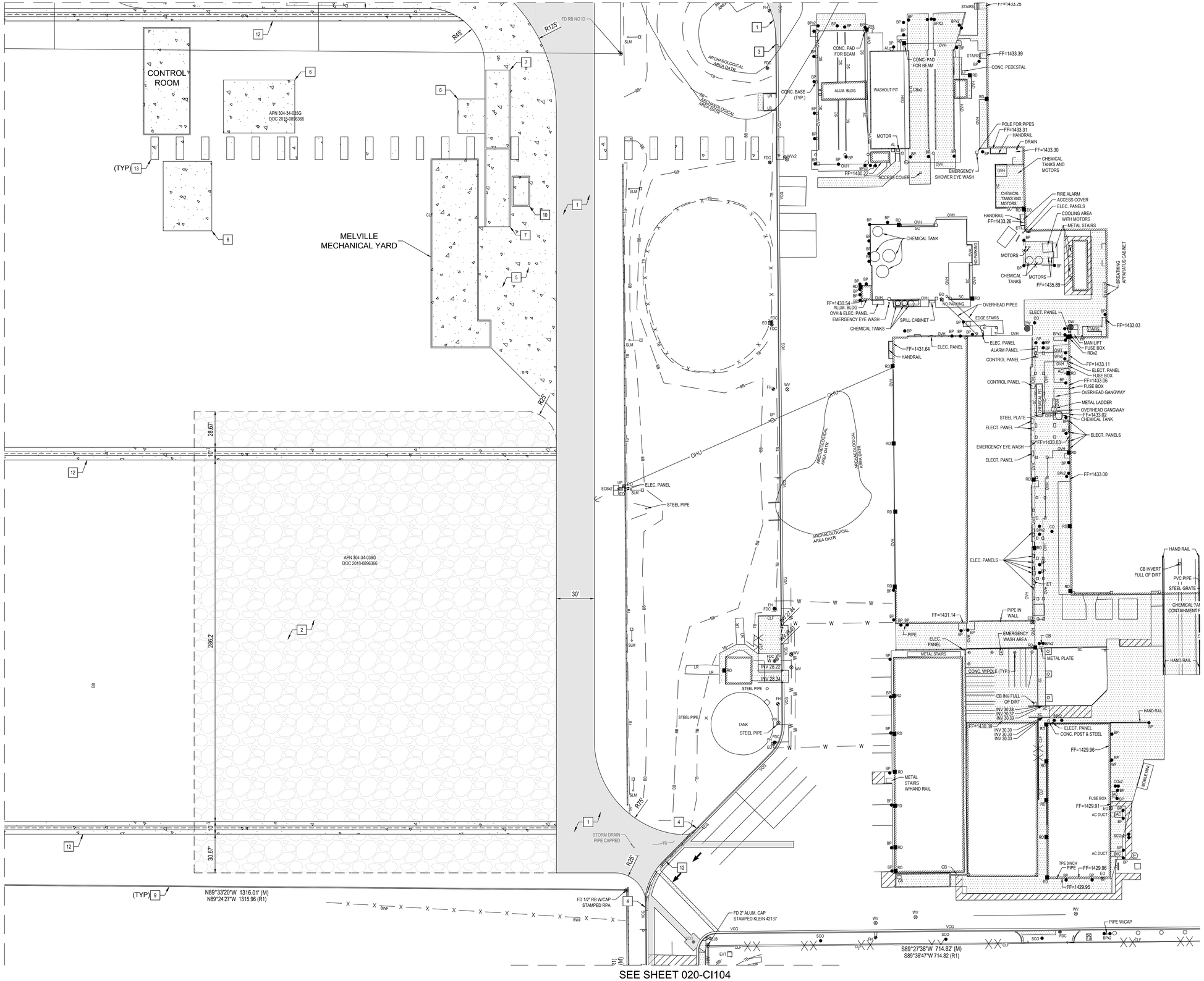
FUJI NO.:	CLIENT PROJ. NO.
A&E FIRM NO.:	147051
DRAWN:	C.WILLIAMS
CHECKED:	A.MONSOUR
DATE:	01/14/2025
SCALE:	AS NOTED

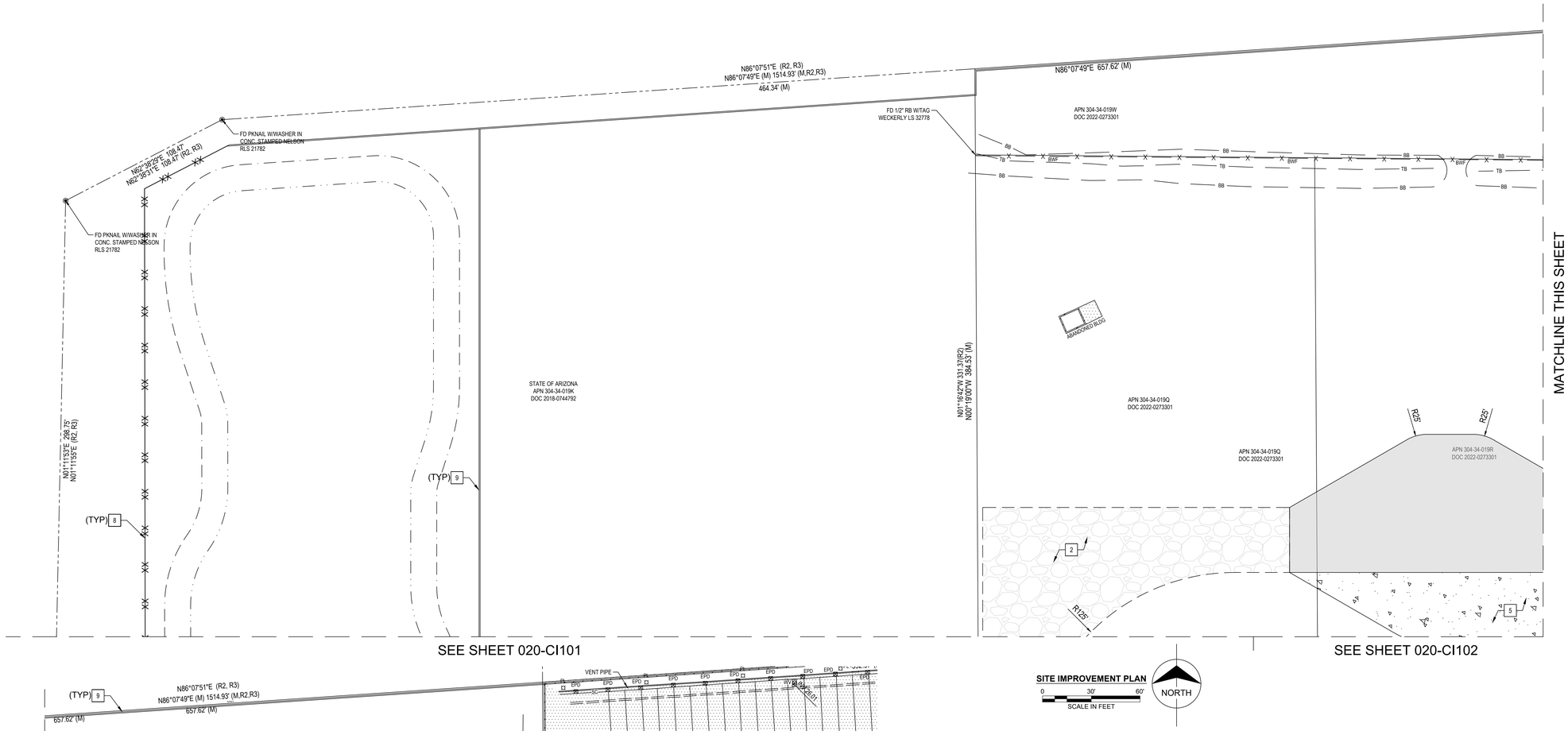
DRAWING
020-CI101
SHEET ---- OF ##

SEE SHEET 020-CI103

SEE SHEET 020-CI101

SEE SHEET 020-CI104


CONTROL ROOM
MELVILLE MECHANICAL YARD
APN 304-34-035G
DOC 2013-0896366
(TYP) 13
R45'
R125'
R25'
R15'
30'
286.2'
26.67'
30.67'
ARCHAEOLOGICAL AREA DATR
FD RB NO ID
SLM
FDC
CONC. PAD FOR BEAM
CONC. PEDESTAL
CONC. BASE (TYP.)
ALUM. BLDG
WASHOUT PIT
MOTOR
ACCESS COVER
EMERGENCY SHOWER EYE WASH
POLE FOR PIPES
FF=1433.31
HANDRAIL
DRAIN
FF=1433.30
CHEMICAL TANKS AND MOTORS
FIRE ALARM
ACCESS COVER
ELEC. PANELS
COOLING AREA WITH MOTORS
METAL STAIRS
HANDRAIL FF=1433.26
CHEMICAL TANK
MOTORS
FF=1435.89
BREATHING APPARATUS CABINET
FF=1430.54
ALUM. BLDG
OVH & ELEC. PANEL
EMERGENCY EYE WASH
CHEMICAL TANKS
SPILL CABINET
NO PARKING
OVERHEAD PIPES
EDGE STAIRS
ELEC. PANEL
FF=1433.03
MAN LIFT
FUSE BOX
RDx2
FF=1431.64
HANDRAIL
ALARM PANEL
CONTROL PANEL
FF=1433.11
FUSE BOX
FF=1433.06
OVERHEAD GANGWAY
METAL LADDER
FF=1433.02
CHEMICAL TANK
STEEL PLATE
FF=1433.03
EMERGENCY EYE WASH
FF=1433.00
ELECT. PANELS
CB INVERT FULL OF DIRT
PVC PIPE
STEEL GRATE
CHEMICAL TANK CONTAINMENT
HAND RAIL
PIPE IN WALL
FF=1431.14
EMERGENCY WASH AREA
METAL PLATE
CONC. W/POLE (TYP.)
CB INV FULL OF DIRT
INV 30.38
INV 30.33
INV 30.30
FF=1430.39
ELECT. PANEL
CONC. POST & STEEL
FF=1429.96
MOBILE UNIT
FUSE BOX
FF=1429.91
AC DUCT
TPE 3INCH PIPE
FF=1429.96
FF=1429.95
ELEC. PANEL
STEEL PIPE
STORM DRAIN PIPE CAPPED
FD 1/2" RB W/CAP STAMPED RPA
FD 2" ALUM. CAP STAMPED KLEIN 42137
PIPE W/CAP
N89°33'20"W 1316.01' (M)
N89°24'27"W 1315.96 (R1)
S89°27'38"W 714.82' (M)
S89°36'47"W 714.82 (R1)
INV 28.27
INV 28.34
TANK
OHU
VCG
SCO
CLF
EVT
ECBx2
ECx2
BWF
CBx2
BPx2
BPx3
RDx2
ECx3
ECx4
SCx2
ACx2
ECBx3
ECBx4
ECBx5
ECBx6
ECBx7
ECBx8
ECBx9
ECBx10
ECBx11
ECBx12
ECBx13
ECBx14
ECBx15
ECBx16
ECBx17
ECBx18
ECBx19
ECBx20
ECBx21
ECBx22
ECBx23
ECBx24
ECBx25
ECBx26
ECBx27
ECBx28
ECBx29
ECBx30
ECBx31
ECBx32
ECBx33
ECBx34
ECBx35
ECBx36
ECBx37
ECBx38
ECBx39
ECBx40
ECBx41
ECBx42



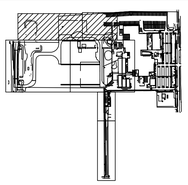
SITE IMPROVEMENT PLAN
0 30' 60'
SCALE IN FEET
NORTH

SITE IMPROVEMENT PLAN
0 30' 60'
SCALE IN FEET
NORTH

CONSTRUCTION NOTES

1. HEAVY DUTY ASPHALT PAVEMENT
2. GRAVEL
3. CONCRETE CURB (TYPE A)
4. CONCRETE CURB AND GUTTER (TYPE A)
5. CONCRETE PAVEMENT
6. CONCRETE EQUIPMENT PAD (SEE STRUCTURAL PLANS FOR DETAILS)
7. TRUCK LOADING BAY
8. WROUGHT IRON PERIMETER FENCE (SEE ARCHITECTURAL PLANS FOR DETAILS)
9. 8' TALL PERIMETER WALL (SEE STRUCTURAL PLANS FOR DETAILS)
10. CONTAINMENT SUMP (SEE MECHANICAL PLANS FOR DETAILS)
11. 12' WIDE MANUAL DOUBLE SWING GATE
12. CONCRETE VALLEY GUTTER
13. UTILITY PIPE RACK FOUNDATIONS (SEE STRUCTURAL PLANS FOR DETAILS)
14. CONCRETE SIDEWALK
15. ISOTAINER SCALE

NOTICE OF EXTENDED PAYMENT PROVISION (AZ. STAT. 33-1182). THIS CONTRACT ALLOWS THE OWNER TO MAKE PAYMENTS WITHIN 30 DAYS AFTER CERTIFICATION AND APPROVAL OF BILLINGS AND ESTIMATES FOR PROGRESS PAYMENTS, CERTIFICATION AND APPROVAL OF BILLINGS AND ESTIMATES RELEASE OF RETENTION, AND CERTIFICATION AND APPROVAL OF BILLINGS AND ESTIMATES FOR FINAL PAYMENT.



KEY PLAN
NOT TO SCALE
NORTH

PRELIMINARY - NOT FOR CONSTRUCTION

REV.	DATE	DES	CHK	APR	DESCRIPTION
C	03/24/25	CW	CW	AM	ISSUED FOR REZONING
B	01/14/25	CW	AM	AM	ISSUED FOR REZONING
A	12/01/23	CW	AM	AM	ISSUED FOR ESTIMATE

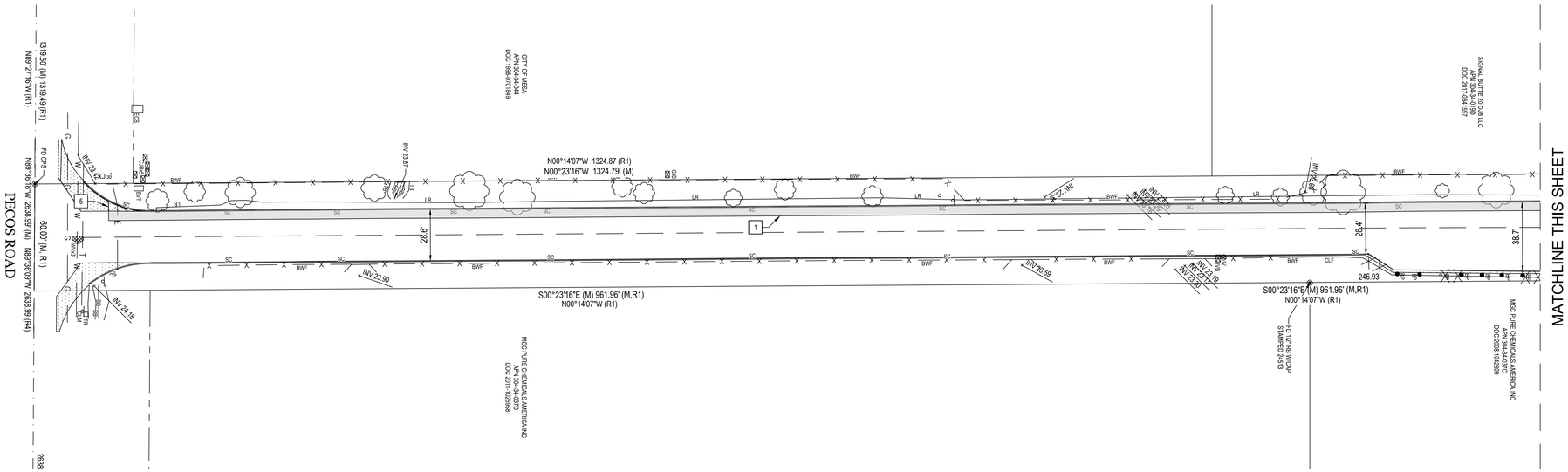
BURNS McDONNELL
8400 WARD PARKWAY
KANSAS CITY, MO 64114
816-333-9400
Burns & McDonnell Engineering Company, Inc.
License No. 11523

FUJIFILM
FUJIFILM Electronic Materials U.S.A., Inc.
6550 SOUTH MOUNTAIN ROAD
MESA, ARIZONA 85212

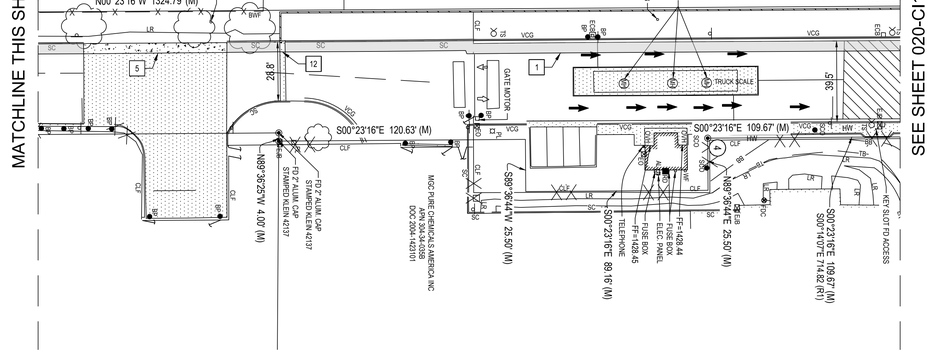
FUJIFILM PROPRIETARY AND CONFIDENTIAL

FUJIFILM ELECTRONIC MATERIALS, ARIZONA
PROJECT MELVILLE PHASE 1 30% DESIGN
SITE PLAN

FUJI NO.:	CLIENT PROJ. NO.
A&E FIRM NO.:	147051
DRAWN:	C.WILLIAMS
CHECKED:	A.MONSOUR
DATE:	01/14/2025
SCALE:	AS NOTED
DRAWING	020-CI103
SHEET ---- OF ##	



SITE IMPROVEMENT PLAN
0 30' 60'
SCALE IN FEET
NORTH

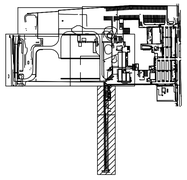


SITE IMPROVEMENT PLAN
0 30' 60'
SCALE IN FEET
NORTH

CONSTRUCTION NOTES

1. HEAVY DUTY ASPHALT PAVEMENT
2. GRAVEL
3. CONCRETE CURB (TYPE A)
4. CONCRETE CURB AND GUTTER (TYPE A)
5. CONCRETE PAVEMENT
6. CONCRETE EQUIPMENT PAD (SEE STRUCTURAL PLANS FOR DETAILS)
7. TRUCK LOADING BAY
8. WROUGHT IRON PERIMETER FENCE (SEE ARCHITECTURAL PLANS FOR DETAILS)
9. 8' TALL PERIMETER WALL (SEE STRUCTURAL PLANS FOR DETAILS)
10. CONTAINMENT SUMP (SEE MECHANICAL PLANS FOR DETAILS)
11. 12' WIDE MANUAL DOUBLE SWING GATE
12. CONCRETE VALLEY GUTTER
13. UTILITY PIPE RACK FOUNDATIONS (SEE STRUCTURAL PLANS FOR DETAILS)
14. CONCRETE SIDEWALK
15. ISOTAINER SCALE

NOTICE OF EXTENDED PAYMENT PROVISION (AZ. STAT. 33-1182). THIS CONTRACT ALLOWS THE OWNER TO MAKE PAYMENTS WITHIN 30 DAYS AFTER CERTIFICATION AND APPROVAL OF BILLINGS AND ESTIMATES FOR PROGRESS PAYMENTS, CERTIFICATION AND APPROVAL OF BILLINGS AND ESTIMATES RELEASE OF RETENTION, AND CERTIFICATION AND APPROVAL OF BILLINGS AND ESTIMATES FOR FINAL PAYMENT.



KEY PLAN
NOT TO SCALE
NORTH

PRELIMINARY - NOT FOR CONSTRUCTION

REV.	DATE	DES	CHK	APR	DESCRIPTION
C	03/24/25	CW	CW	AM	ISSUED FOR REZONING
B	01/14/25	CW	AM	AM	ISSUED FOR REZONING
A	12/01/23	CW	AM	AM	ISSUED FOR ESTIMATE

BURNS McDONNELL
9400 WARD PARKWAY
KANSAS CITY, MO 64114
(816) 333-9400
Burns & McDonnell Engineering Company, Inc.
License No. 11523

FUJIFILM
FUJIFILM Electronic Materials U.S.A., Inc.
6550 SOUTH MOUNTAIN ROAD
MESA, ARIZONA 85212

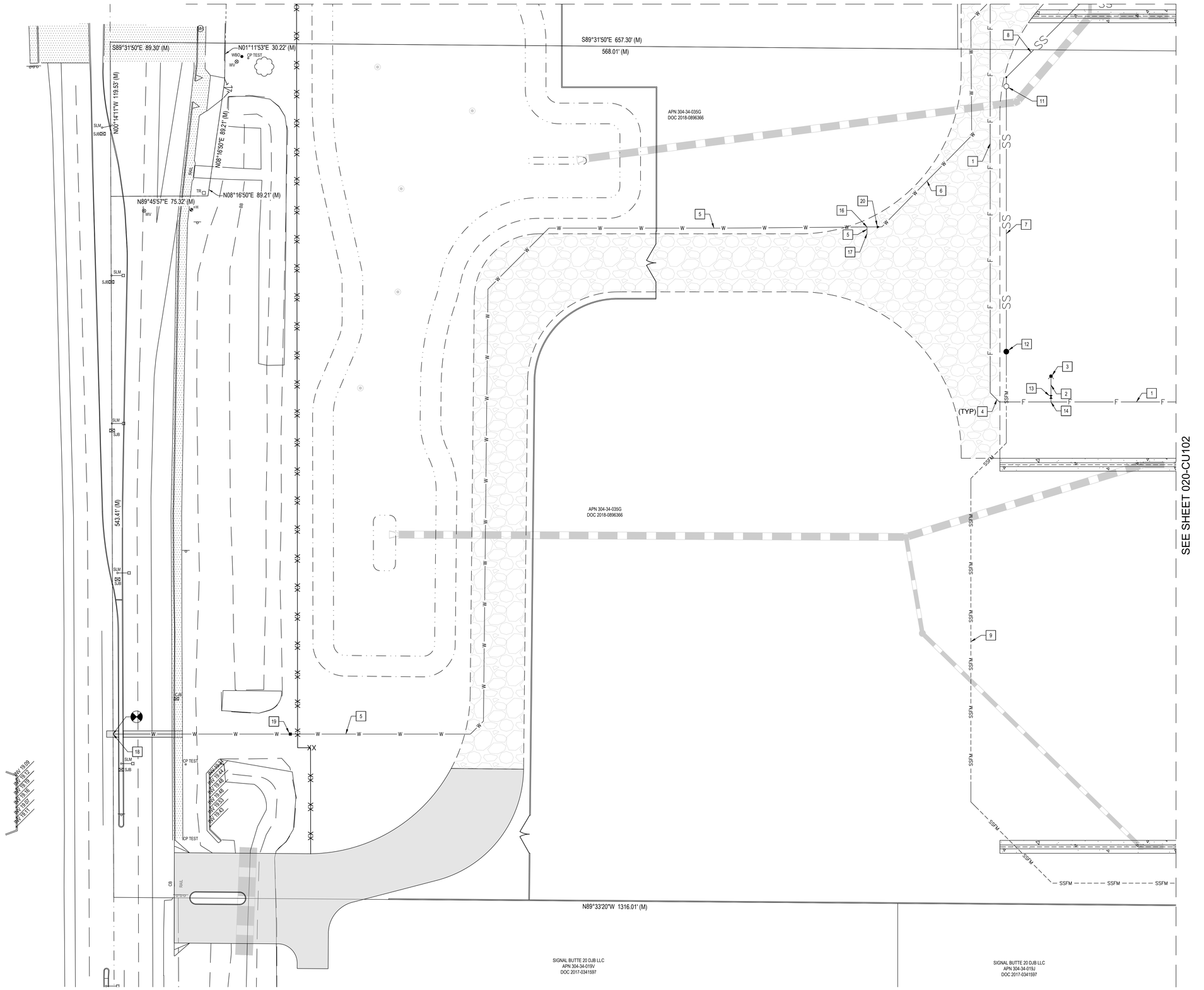
FUJIFILM PROPRIETARY AND CONFIDENTIAL

FUJIFILM ELECTRONIC MATERIALS, ARIZONA
PROJECT MELVILLE PHASE 1 30% DESIGN
SITE PLAN

FUJI NO.:	CLIENT PROJ. NO.
A&E FIRM NO.:	147051
DRAWN:	C.WILLIAMS
CHECKED:	A.MONSOUR
DATE:	01/14/2025
SCALE:	AS NOTED

DRAWING
020-CI104
SHEET ---- OF ##

SEE SHEET 020-CU103



SITE IMPROVEMENT PLAN
0 30' 60'
SCALE IN FEET
NORTH

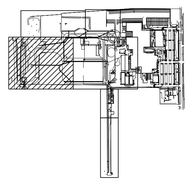
PRELIMINARY - NOT FOR CONSTRUCTION

GENERAL NOTES

1. SEE MEP PLANS FOR ALL BUILDING AND EQUIPMENT CONNECTIONS.
2. SEE ELECTRICAL PLANS FOR SITE LIGHTING LAYOUT.

CONSTRUCTION NOTES

1. 12" C-900 PVC FIRE SERVICE
2. 6" C-900 PVC FIRE SERVICE
3. FIRE HYDRANT
4. 45° BEND
5. 6" C-900 PVC DOMESTIC SERVICE
6. 4" SCH 40 PVC DOMESTIC SERVICE
7. 8" PVC SANITARY SEWER MAIN
8. 4" PVC SANITARY SEWER LATERAL
9. 1-1/2" SCH 40 PVC SANITARY SEWER FORCE MAIN
10. SANITARY SEWER CLEANOUT
11. CONCRETE SANITARY SEWER MANHOLE
12. PACKAGE PUMP STATION
13. 6" GATE VALVE & BOX
14. 12" X 6" TEE
15. 12" X 12" TEE
16. 6" X 6" TEE
17. 6" STUB PIPE FOR FUTURE EXPANSION
18. TAPPING SLEEVE AND VALVE
19. WATER METER
20. 6" X 4" REDUCER
21. ELECTRICAL DUCTBANK (SEE ELECTRICAL PLANS FOR DETAILS)



KEY PLAN
NOT TO SCALE
NORTH

REV.	DATE	DES	CHK	APR	DESCRIPTION
C	03/24/25	CW	CW	AM	ISSUED FOR REZONING
B	01/14/25	CW	AM	AM	ISSUED FOR REZONING
A	12/01/23	CW	AM	AM	ISSUED FOR ESTIMATE

NOTICE OF EXTENDED PAYMENT PROVISION (AZ. STAT. 33-1182). THIS CONTRACT ALLOWS THE OWNER TO MAKE PAYMENTS WITHIN 30 DAYS AFTER CERTIFICATION AND APPROVAL OF BILLINGS AND ESTIMATES FOR PROGRESS PAYMENTS, CERTIFICATION AND APPROVAL OF BILLINGS AND ESTIMATES RELEASE OF RETENTION, AND CERTIFICATION AND APPROVAL OF BILLINGS AND ESTIMATES FOR FINAL PAYMENT.

BURNS McDONNELL
9400 WARD PARKWAY
KANSAS CITY, MO 64114
816-333-9400
Burns & McDonnell Engineering Company, Inc.
License No. 11523

FUJIFILM
FUJIFILM Electronic Materials U.S.A., Inc.
6550 SOUTH MOUNTAIN ROAD
MESA, ARIZONA 85212

FUJIFILM ELECTRONIC MATERIALS, ARIZONA
PROJECT MELVILLE PHASE 1 30% DESIGN
UTILITY PLAN

FUJI NO.:	CLIENT PROJ. NO.
A&E FIRM NO.:	147051
DRAWN:	C.WILLIAMS
CHECKED:	A.MONSOUR
DATE:	01/14/2025
SCALE:	AS NOTED
DRAWING	020-CU101
SHEET ---- OF	##

FUJIFILM PROPRIETARY AND CONFIDENTIAL

SEE SHEET 020-CU103

SEE SHEET 020-CU101

SEE SHEET 020-CU104

APN 304-34-035G
DOC 2015-0896366

APN 304-34-035G
DOC 2015-0896366

ARCHAEOLOGICAL AREA DATR

ALUM. BLDG

WASHOUT PIT

CHEMICAL TANKS AND MOTORS

NO PARKING

EDGE STAIRS

STAIRS

CHEMICAL ST

METAL STAIRS

MOBILE MAN

FUSE BOX

AC DUCT

TPE 3INCH

STEEL PIPE

TANK

INV 28.22

INV 28.34

OHU

SSFM

N89°33'20"W 1316.01' (M)

S89°27'38"W 714.82' (M)

(TYP)

GENERAL NOTES

1. SEE MEP PLANS FOR ALL BUILDING AND EQUIPMENT CONNECTIONS.
2. SEE ELECTRICAL PLANS FOR SITE LIGHTING LAYOUT.

CONSTRUCTION NOTES

1. 12" C-900 PVC FIRE SERVICE
2. 6" C-900 PVC FIRE SERVICE
3. FIRE HYDRANT
4. 45° BEND
5. 6" C-900 PVC DOMESTIC SERVICE
6. 4" SCH 40 PVC DOMESTIC SERVICE
7. 8" PVC SANITARY SEWER MAIN
8. 4" PVC SANITARY SEWER LATERAL
9. 1-1/2" SCH 40 PVC SANITARY SEWER FORCE MAIN
10. SANITARY SEWER CLEANOUT
11. CONCRETE SANITARY SEWER MANHOLE
12. PACKAGE PUMP STATION
13. 6" GATE VALVE & BOX
14. 12" X 6" TEE
15. 12" X 12" TEE
16. 6" X 6" TEE
17. 6" STUB PIPE FOR FUTURE EXPANSION
18. TAPPING SLEEVE AND VALVE
19. WATER METER
20. 6" X 4" REDUCER
21. ELECTRICAL DUCTBANK (SEE ELECTRICAL PLANS FOR DETAILS)

UTILITY PLAN
0 30' 60'
SCALE IN FEET

NORTH

KEY PLAN
NOT TO SCALE

NORTH

PRELIMINARY - NOT FOR CONSTRUCTION

REV.	DATE	DES	CHK	APR	DESCRIPTION
C	03/24/25	CW	CW	AM	ISSUED FOR REZONING
B	01/14/25	CW	AM	AM	ISSUED FOR REZONING
A	12/01/23	CW	AM	AM	ISSUED FOR ESTIMATE

NOTICE OF EXTENDED PAYMENT PROVISION (AZ. STAT. 33-1182). THIS CONTRACT ALLOWS THE OWNER TO MAKE PAYMENTS WITHIN 30 DAYS AFTER CERTIFICATION AND APPROVAL OF BILLINGS AND ESTIMATES FOR PROGRESS PAYMENTS, CERTIFICATION AND APPROVAL OF BILLINGS AND ESTIMATES RELEASE OF RETENTION, AND CERTIFICATION AND APPROVAL OF BILLINGS AND ESTIMATES FOR FINAL PAYMENT.

BURNS McDONNELL
8400 WARD PARKWAY
KANSAS CITY, MO 64114
(816) 333-9400
Burns & McDonnell Engineering Company, Inc.
License No. 11523

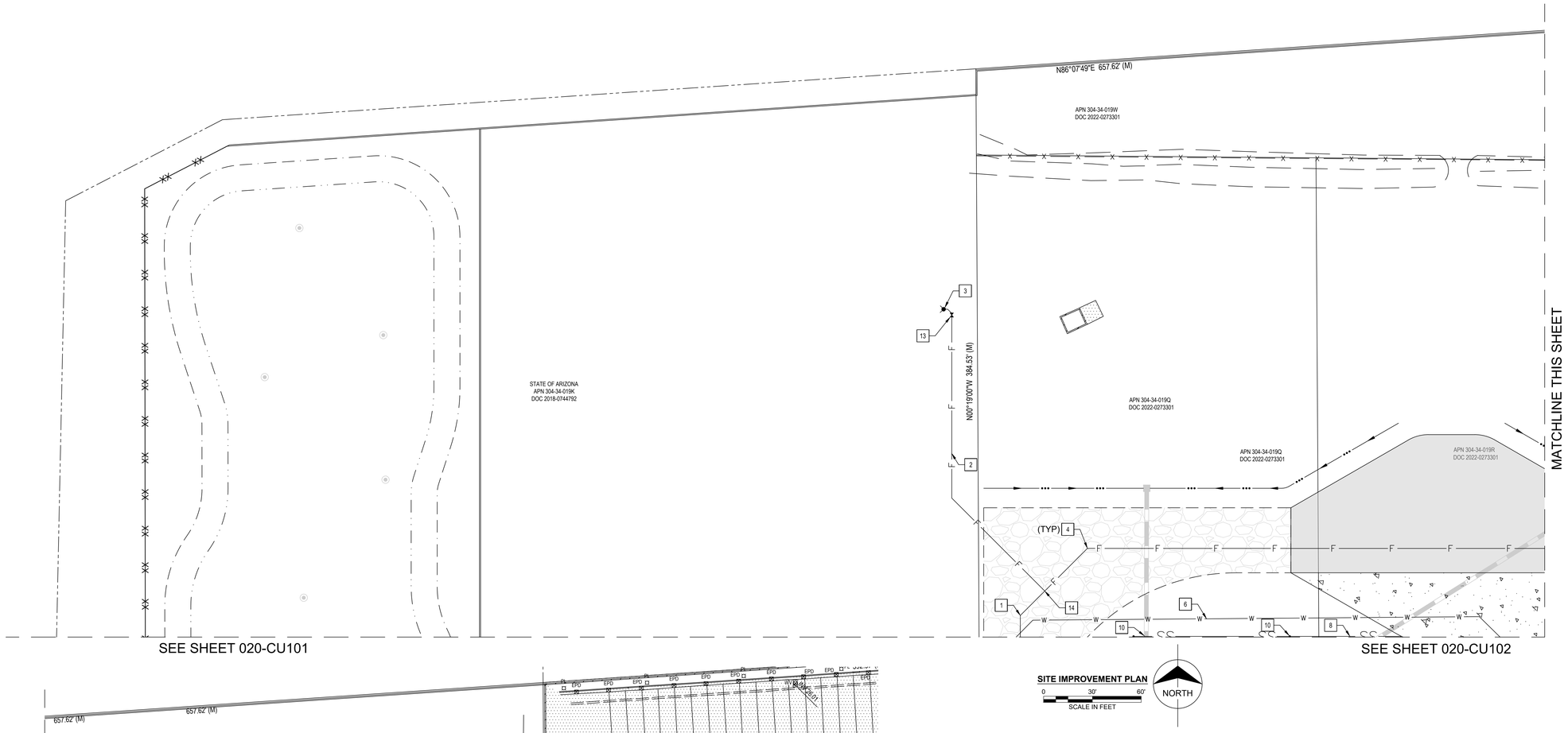
FUJIFILM
FUJIFILM Electronic Materials U.S.A., Inc.
6550 SOUTH MOUNTAIN ROAD
MESA, ARIZONA 85212

FUJIFILM PROPRIETARY AND CONFIDENTIAL

FUJIFILM ELECTRONIC MATERIALS, ARIZONA
PROJECT MELVILLE PHASE 1 30% DESIGN
UTILITY PLAN

FUJI NO.:	CLIENT PROJ. NO.
A&E FIRM NO.:	147051
DRAWN:	C.WILLIAMS
CHECKED:	A.MONSOUR
DATE:	01/14/2025
SCALE:	AS NOTED

DRAWING
020-CU102
SHEET ---- OF ##



SITE IMPROVEMENT PLAN
0 30' 60'
SCALE IN FEET
NORTH

GENERAL NOTES

1. SEE MEP PLANS FOR ALL BUILDING AND EQUIPMENT CONNECTIONS.
2. SEE ELECTRICAL PLANS FOR SITE LIGHTING LAYOUT.

CONSTRUCTION NOTES

1. 12" C-900 PVC FIRE SERVICE
2. 6" C-900 PVC FIRE SERVICE
3. FIRE HYDRANT
4. 45° BEND
5. 6" C-900 PVC DOMESTIC SERVICE
6. 4" SCH 40 PVC DOMESTIC SERVICE
7. 8" PVC SANITARY SEWER MAIN
8. 4" PVC SANITARY SEWER LATERAL
9. 1-1/2" SCH 40 PVC SANITARY SEWER FORCE MAIN
10. SANITARY SEWER CLEANOUT
11. CONCRETE SANITARY SEWER MANHOLE
12. PACKAGE PUMP STATION
13. 6" GATE VALVE & BOX
14. 12" X 6" TEE
15. 12" X 12" TEE
16. 6" X 6" TEE
17. 6" STUB PIPE FOR FUTURE EXPANSION
18. TAPPING SLEEVE AND VALVE
19. WATER METER
20. 6" X 4" REDUCER
21. ELECTRICAL DUCTBANK (SEE ELECTRICAL PLANS FOR DETAILS)

KEY PLAN
NOT TO SCALE
NORTH

PRELIMINARY - NOT FOR CONSTRUCTION

REV.	DATE	DES	CHK	APR	DESCRIPTION
C	03/24/25	CW	CW	AM	ISSUED FOR REZONING
B	01/14/25	CW	AM	AM	ISSUED FOR REZONING
A	12/01/23	CW	AM	AM	ISSUED FOR ESTIMATE

NOTICE OF EXTENDED PAYMENT PROVISION (AZ. STAT. 33-1182). THIS CONTRACT ALLOWS THE OWNER TO MAKE PAYMENTS WITHIN 30 DAYS AFTER CERTIFICATION AND APPROVAL OF BILLINGS AND ESTIMATES FOR PROGRESS PAYMENTS, CERTIFICATION AND APPROVAL OF BILLINGS AND ESTIMATES RELEASE OF RETENTION, AND CERTIFICATION AND APPROVAL OF BILLINGS AND ESTIMATES FOR FINAL PAYMENT.

BURNS McDONNELL
8400 WARD PARKWAY
KANSAS CITY, MO 64114
816-333-9400
Burns & McDonnell Engineering Company, Inc.
License No. 11523

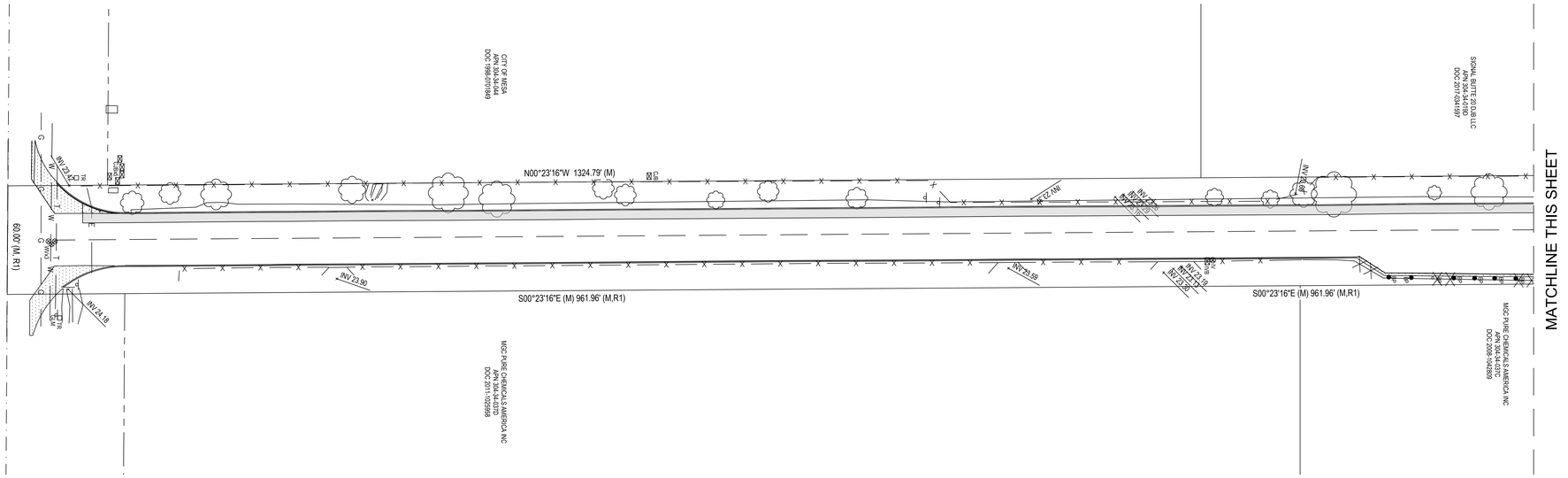
FUJIFILM
FUJIFILM Electronic Materials U.S.A., Inc.
6550 SOUTH MOUNTAIN ROAD
MESA, ARIZONA 85212

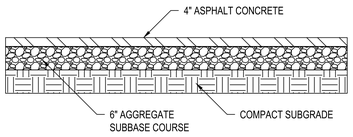
FUJIFILM PROPRIETARY AND CONFIDENTIAL

FUJIFILM ELECTRONIC MATERIALS, ARIZONA
PROJECT MELVILLE PHASE 1 30% DESIGN
UTILITY PLAN

FUJI NO.:	CLIENT PROJ. NO.
A&E FIRM NO.:	147051
DRAWN:	C.WILLIAMS
CHECKED:	A.MONSOUR
DATE:	01/14/2025
SCALE:	AS NOTED

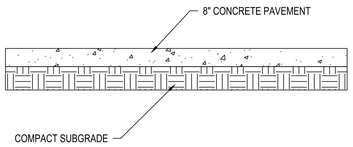
DRAWING
020-CU103
SHEET ---- OF ##


CITY OF MESA
APN 304-34-044
DOC 1996-0103494
SIGNAL BUTTE 2015-B LLC
APN 304-34-1197
DOC 2017-0341197
MSC PURE CHEMICALS AMERICA INC
APN 304-34-037D
DOC 2017-1052556
MSC PURE CHEMICALS AMERICA INC
APN 304-34-037C
DOC 2020-1042629
N00°23'16"W 1324.79' (M)
S00°23'16"E (M) 961.96' (M,R1)
S00°23'16"E (M) 961.96' (M,R1)
60.00' (M, R1)
MATCHLINE THIS SHEET
INV 23.62
INV 24.18
INV 23.90
INV 23.59
INV 23.28
INV 23.17
INV 23.06
INV 22.95
INV 22.84
INV 22.73
INV 22.62
INV 22.51
INV 22.40
INV 22.29
INV 22.18
INV 22.07
INV 21.96
INV 21.85
INV 21.74
INV 21.63
INV 21.52
INV 21.41
INV 21.30
INV 21.19
INV 21.08
INV 20.97
INV 20.86
INV 20.75
INV 20.64
INV 20.53
INV 20.42
INV 20.31
INV 20.20
INV 20.09
INV 19.98
INV 19.87
INV 19.76
INV 19.65
INV 19.54
INV 19.43
INV 19.32
INV 19.21
INV 19.10
INV 18.99
INV 18.88
INV 18.77
INV 18.66
INV 18.55
INV 18.44
INV 18.33
INV 18.22
INV 18.11
INV 18.00
INV 17.89
INV 17.78
INV 17.67
INV 17.56
INV 17.45
INV 17.34
INV 17.23
INV 17.12
INV 17.01
INV 16.90
INV 16.79
INV 16.68
INV 16.57
INV 16.46
INV 16.35
INV 16.24
INV 16.13
INV 16.02
INV 15.91
INV 15.80
INV 15.69
INV 15.58
INV 15.47
INV 15.36
INV 15.25
INV 15.14
INV 15.03
INV 14.92
INV 14.81
INV 14.70
INV 14.59
INV 14.48
INV 14.37
INV 14.26
INV 14.15
INV 14.04
INV 13.93
INV 13.82
INV 13.71
INV 13.60
INV 13.49
INV 13.38
INV 13.27
INV 13.16
INV 13.05
INV 12.94
INV 12.83
INV 12.72
INV 12.61
INV 12.50
INV 12.39
INV 12.28
INV 12.17
INV 12.06
INV 11.95
INV 11.84
INV 11.73
INV 11.62
INV 11.51
INV 11.40
INV 11.29
INV 11.18
INV 11.07
INV 10.96
INV 10.85
INV 10.74
INV 10.63
INV 10.52
INV 10.41
INV 10.30
INV 10.19
INV 10.08
INV 9.97
INV 9.86
INV 9.75
INV 9.64
INV 9.53
INV 9.42
INV 9.31
INV 9.20
INV 9.09
INV 8.98
INV 8.87
INV 8.76
INV 8.65
INV 8.54
INV 8.43
INV 8.32
INV 8.21
INV 8.10
INV 7.99
INV 7.88
INV 7.77
INV 7.66
INV 7.55
INV 7.44
INV 7.33
INV 7.22
INV 7.11
INV 7.00
INV 6.89
INV 6.78
INV 6.67
INV 6.56
INV 6.45
INV 6.34
INV 6.23
INV 6.12
INV 6.01
INV 5.90
INV 5.79
INV 5.68
INV 5.57
INV 5.46
INV 5.35
INV 5.24
INV 5.13
INV 5.02
INV 4.91
INV 4.80
INV 4.69
INV 4.58
INV 4.47
INV 4.36
INV 4.25
INV 4.14
INV 4.03
INV 3.92
INV 3.81
INV 3.70
INV 3.59
INV 3.48
INV 3.37
INV 3.26
INV 3.15
INV 3.04
INV 2.93
INV 2.82
INV 2.71
INV 2.60
INV 2.49
INV 2.38
INV 2.27
INV 2.16
INV 2.05
INV 1.94
INV 1.83
INV 1.72
INV 1.61
INV 1.50
INV 1.39
INV 1.28
INV 1.17
INV 1.06
INV 0.95
INV 0.84
INV 0.73
INV 0.62
INV 0.51
INV 0.40
INV 0.29
INV 0.18
INV 0.07
INV -0.04
INV -0.15
INV -0.26
INV -0.37
INV -0.48
INV -0.59
INV -0.70
INV -0.81
INV -0.92
INV -1.03
INV -1.14
INV -1.25
INV -1.36
INV -1.47
INV -1.58
INV -1.69
INV -1.80
INV -1.91
INV -2.02
INV -2.13
INV



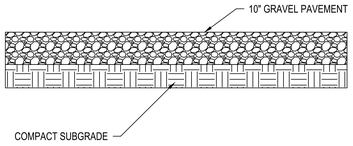
HEAVY DUTY ASPHALT PAVEMENT

NOT TO SCALE



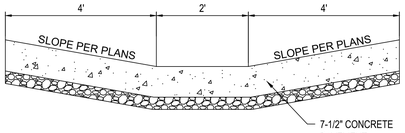
CONCRETE PAVEMENT

NOT TO SCALE



GRAVEL PAVEMENT

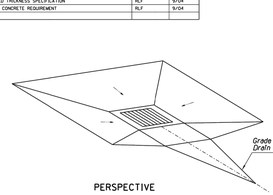
NOT TO SCALE



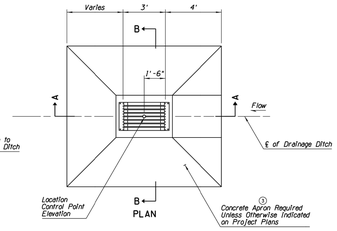
VALLEY GUTTER

NOT TO SCALE

NO	DESCRIPTION OF REVISIONS	MADE BY	DATE
1	REVISED CLEAR COVER	RLF	9/04
2	REVISED THICKNESS SPECIFICATION	RLF	9/04
3	ADDED CONCRETE REQUIREMENT	RLF	9/04
4			



PERSPECTIVE



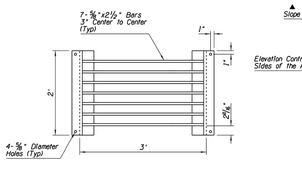
PLAN

GENERAL NOTES

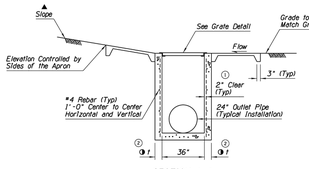
1. All concrete shall be Class B.
2. Grate and frame shall be fabricated of structural steel in accordance with ASTM A36.
3. All welding shall be in accordance with Std Spec 604-3.06.
4. Grate assembly shall be given one shop coat of Number 1 paint.

▲ Apron slopes shall match the natural flow line of the ditch. No additional depression will be allowed.

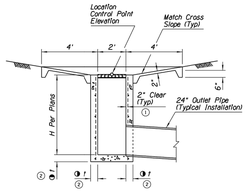
② ◑1 = 6" when H is 8' or less
8" when H is greater than 8'



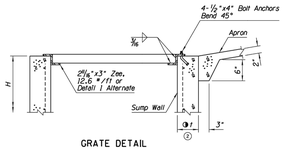
GRATE DETAIL



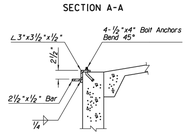
SECTION A-A



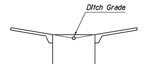
SECTION B-B



GRATE DETAIL

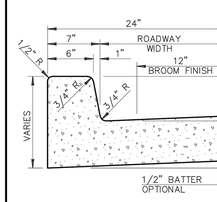


DETAIL I



DITCH GRADE DETAIL

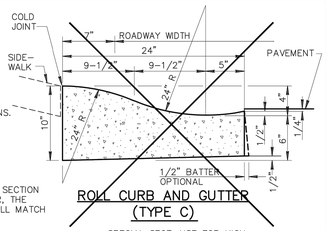
APPROVED FOR DESIGN	STATE OF ARIZONA DEPARTMENT OF TRANSPORTATION ROADWAY STANDARD DRAWINGS	REV. 5/12
APPROVED FOR DISTRIBUTION	CATCH BASIN FLUSH	DRAWING NO. C-15.80



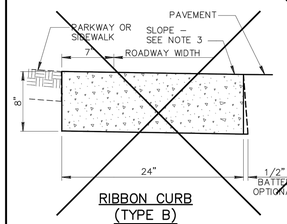
VERTICAL CURB AND GUTTER (TYPE A)

NOTES: (TYPE A)

1. ALL EXPOSED SURFACES TO BE TROWEL FINISHED EXCEPT AS SHOWN. SEE SECT. 340.
2. H=6" OR AS SPECIFIED ON PLANS.
3. CONTRACTION JOINT SPACING 10' MAXIMUM.
4. EXPANSION JOINTS AS PER SECT. 340.
5. CLASS 'B' CONCRETE PER 725.
6. WHEN THE ADJACENT PAVEMENT SECTION SLOPES AWAY FROM THE GUTTER, THE SLOPE OF THE GUTTER PAN SHALL MATCH PAVEMENT CROSS SLOPE.



ROLL CURB AND GUTTER (TYPE C)

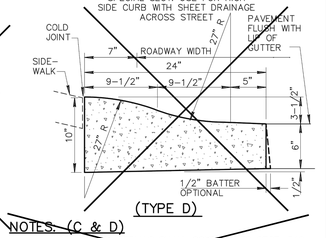


RIBBON CURB (TYPE B)

NOTES: (TYPE B)

1. CONSTRUCT CURB AND INSTALL 1/2" MASTIC EXPANSION JOINTS, A.S.T.M. D-1751. SECT. 340.
2. BROOM FINISH ALL SURFACES.
3. RIBBON CURB MAY SLOPE TOWARDS PAVEMENT OR PARKWAY AS INDICATED ON PLANS.
4. CONTRACTION JOINT SPACING 10' MAXIMUM.
5. CONCRETE SHALL BE CLASS 'B' PER SECT. 725 AND INSTALLED PER SECT. 505.

SPECIAL SECT. USE FOR HIGH SIDE CURB WITH SHEET DRAINAGE ACROSS STREET



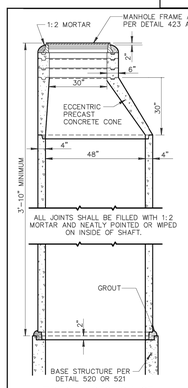
(TYPE D)

NOTES: (C & D)

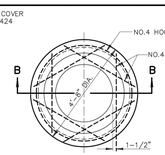
1. ALL WORK AND MATERIALS SHALL CONFORM TO SECT. 340, 505 AND 725. BROOM FINISH TO EXPOSED SURFACE.
2. CONTRACTION JOINT SPACING 10' MAXIMUM.
3. EXPANSION JOINTS AS PER SECT. 340.
4. CLASS 'B' CONCRETE PER 725.

DETAIL NO.			REVISED	DETAIL NO.
220-1	MARICOPA ASSOCIATION of GOVERNMENTS	STANDARD DETAIL ENGLISH	01-01-2021	220-1

CURB AND GUTTER TYPES A, B, C AND D

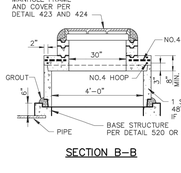


VERTICAL SECTION OF ECCENTRIC MANHOLE SHAFT



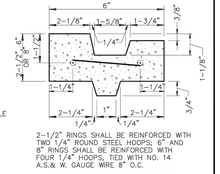
PLAN

USE WHERE THERE IS 3'-10" OR LESS COVER OVER PIPE



SECTION B-B

SHALLOW MANHOLE



2-1/2" RINGS SHALL BE REINFORCED WITH TWO 1/4" ROUND STEEL HOOPS; 6" AND 8" RINGS SHALL BE REINFORCED WITH FOUR 1/4" HOOPS, TIED WITH NO. 14 A.S.& W. GAUGE WIRE 8" O.C.

REINFORCED CONCRETE ADJUSTING RING

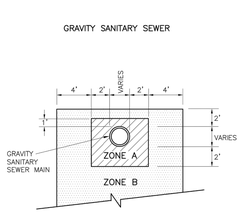
NOTES:

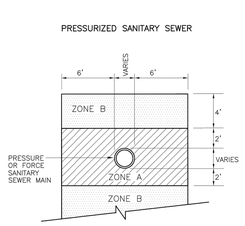
1. PRECAST CONCRETE CONES AND SECTIONS TO BE A.S.T.M. C-478.
2. BRICK MAY BE USED IN LIEU OF OR IN COMBINATION WITH CONCRETE ADJUSTING RINGS.
3. PRECAST CONCRETE SECTIONS 48" DIA PIPE MAY BE FURNISHED IN STANDARD LENGTHS.
4. UNLESS OTHERWISE SHOWN ON PLANS, USE (2) 2-1/2" PRECAST CONCRETE ADJUSTING RINGS ON IMPROVED STREETS AND (4) 2-1/2" RINGS ON UNIMPROVED STREETS.
5. CONCRETE SHALL BE CLASS A PER SECTION 725 AND 505.

DETAIL NO.			REVISED	DETAIL NO.
522	MARICOPA ASSOCIATION of GOVERNMENTS	STANDARD DETAIL ENGLISH	01-01-2015	522

STORM DRAIN MANHOLE SHAFT

WATER LINE EXCLUSION AND EXTRA PROTECTION ZONES*





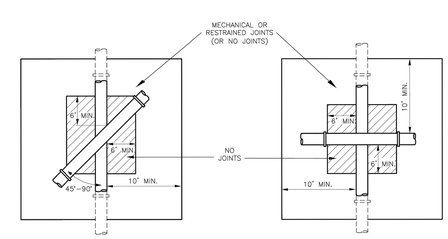
NOTES:

ZONE A: NO WATER LINES ALLOWED/MINIMUM SEPARATION.
ZONE B: EXTRA PROTECTION REQUIRED FOR WATER LINES.
* REFER TO SECTION 610, WATER LINE CONSTRUCTION.

DETAIL NO.			REVISED	DETAIL NO.
404-1	MARICOPA ASSOCIATION of GOVERNMENTS	STANDARD DETAIL ENGLISH	01-01-2020	404-1

WATER AND SANITARY SEWER SEPARATION/PROTECTION

WATER LINE EXTRA PROTECTION
DUCTILE IRON PIPE WITH RESTRAINED OR MECHANICAL JOINTS*



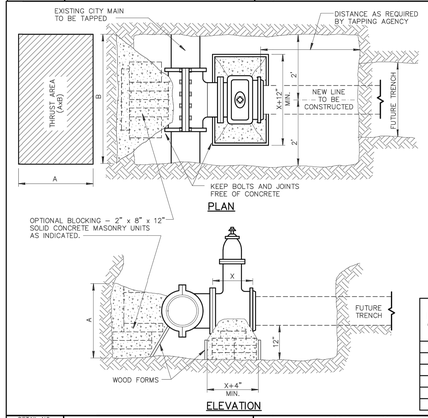
EXTRA PROTECTION DUCTILE IRON PIPE (GRAVITY OR PRESSURIZED) SEWER LINE

NOTES:

* REFER TO MAG STANDARD SPECIFICATION SECTION 610.

DETAIL NO.			REVISED	DETAIL NO.
404-2	MARICOPA ASSOCIATION of GOVERNMENTS	STANDARD DETAIL ENGLISH	01-01-2006	404-2

WATER AND SANITARY SEWER SEPARATION/PROTECTION



PLAN

ELEVATION

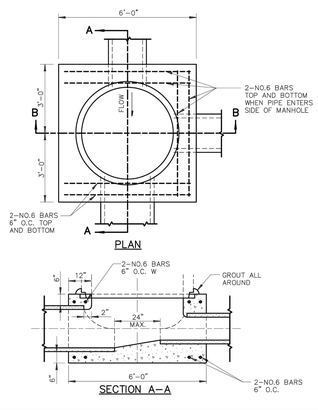
NOTES:

1. TAPPING SLEEVE TO BE PLACED A MINIMUM OF 18" FROM ANY BELL COUPLING, VALVE, FITTING OR OTHER OBSTRUCTION
2. CONTRACTOR SHALL EXCAVATE AS SHOWN AND SHALL SET TAPPING SLEEVE AND VALVE AND TIGHTEN ALL BOLTS PRIOR TO THE PRESSURE TEST.
3. ALL TAPPING SLEEVES AND VALVES MUST BE PRESSURE TESTED PRIOR TO BLOCKING OR TAPPING. THE TEST MUST BE WITNESSED AND APPROVED BY THE INSPECTOR.
4. BLOCKS ARE TO EXTEND TO UNDISTURBED GROUND AND BE INSTALLED BEFORE THE TAP IS MADE. ALL FLANGE BOLTS SHALL BE FREE AND CLEAR OF CONCRETE.
5. CONCRETE THRUST BLOCKS SHALL BE CLASS 'B' PER SECT. 725. NORMALLY, CURE TIME FOR CONCRETE IS 24 HOURS BEFORE BACKFILLING.
6. TAPS SHALL BE MADE BY CITY CREWS AT PREVAILING RATES OR BY APPROVED CONTRACTORS WHEN ALLOWED BY AGENCY.
7. THIS DETAIL COVERS TAPPING SLEEVES 4" THROUGH 16" IN SIZE ON DUCTILE IRON, CAST IRON AND ASBESTOS CEMENT PIPE. ANY OTHER SIZE OR TYPE OF PIPE WILL REQUIRE A SEPARATE SUBMITTAL AND APPROVAL BY THE ENGINEER.

SIZE OF PIPE BEING CONNECTED	MINIMUM THRUST AREA REQUIRED EQUALS (AxB) (SQUARE FEET)
4" AND LESS	3
6"	4
8"	6
10"	9
12"	13
16"	23

DETAIL NO.			REVISED	DETAIL NO.
340	MARICOPA ASSOCIATION of GOVERNMENTS	STANDARD DETAIL ENGLISH	01-03-2002	340

INSTALLING TAPPING SLEEVES AND VALVES

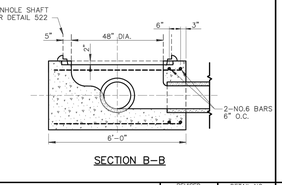


PLAN

SECTION A-A

NOTES

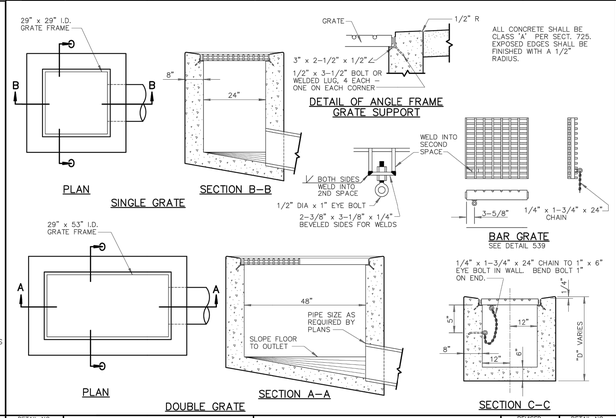
1. ALL CONCRETE TO BE CLASS 'A' PER SECT. 725, 505.
2. MATCH SPRING LINES OF PIPE ENTERING MANHOLE UNLESS OTHERWISE NOTED.
3. CUT PIPES TO ALLOW SETTING OF 4" DIA. CYLINDRICAL FORM FROM 6" ABOVE MAIN LINE PIPE TO SPRING LINE. CUT PIPE 2" LARGER THAN FORM TO ALLOW 2" CONCRETE OVER ENDS OF ALL CUT PIPE.
4. INVERT AND BASE OF MANHOLE TO BE POURED AND INVERT TO BE SHAPED BY HAND TO MAKE SMOOTH TRANSITION. FINISH WITH RUBBER FLOAT.
5. CENTER MANHOLE ON PIPE JOINT WHERE PIPE CHANGES SIZES, LEAVING A GAP OF 12" MINIMUM, 24" MAXIMUM.



SECTION B-B

DETAIL NO.			REVISED	DETAIL NO.
520	MARICOPA ASSOCIATION of GOVERNMENTS	STANDARD DETAIL ENGLISH	01-01-1998	520

STORM DRAIN MANHOLE BASE (48" AND SMALLER)



DETAIL OF ANGLE FRAME GRATE SUPPORT

PLAN

SINGLE GRATE

SECTION B-B

BAR GRATE
SEE DETAIL 539

PLAN

DOUBLE GRATE

SECTION A-A

SECTION C-C

DETAIL NO.			REVISED	DETAIL NO.
537	MARICOPA ASSOCIATION of GOVERNMENTS	STANDARD DETAIL ENGLISH	01-03-2002	537

CATCH BASIN – TYPE 'G'

PRELIMINARY - NOT FOR CONSTRUCTION

REV.	DATE	DES	CHK	APR	DESCRIPTION
C	03/24/25	CW	CW	AM	ISSUED FOR REZONING
B	01/14/25	CW	AM	AM	ISSUED FOR REZONING
A	12/01/23	CW	AM	AM	ISSUED FOR ESTIMATE

NOTICE OF EXTENDED PAYMENT PROVISION (AZ. STAT. 33-1182). THIS CONTRACT ALLOWS THE OWNER TO MAKE PAYMENTS WITHIN 30 DAYS AFTER CERTIFICATION AND APPROVAL OF BILLINGS AND ESTIMATES FOR PROGRESS PAYMENTS, CERTIFICATION AND APPROVAL OF BILLINGS AND ESTIMATES RELEASE OF RETENTION, AND CERTIFICATION AND APPROVAL OF BILLINGS AND ESTIMATES FOR FINAL PAYMENT.

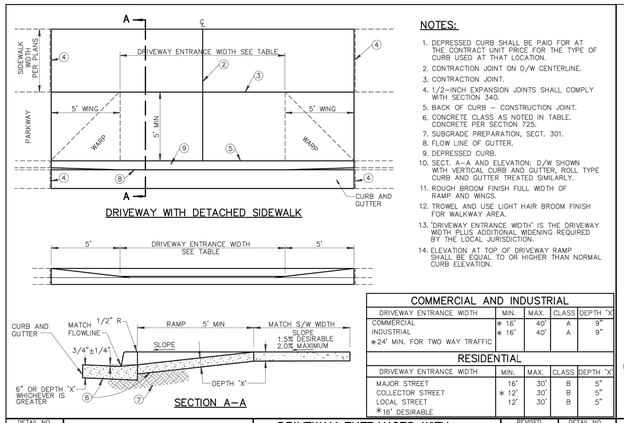
BURNS McDONNELL
8400 WARD PARKWAY
KANSAS CITY, MO 64114
(816) 333-9400
Burns & McDonnell Engineering Company, Inc.
License No. 11523

FUJIFILM
FUJIFILM Electronic Materials U.S.A., Inc.
6550 SOUTH MOUNTAIN ROAD
MESA, ARIZONA 85212

FUJIFILM PROPRIETARY AND CONFIDENTIAL

FUJIFILM ELECTRONIC MATERIALS, ARIZONA
PROJECT MELVILLE PHASE 1 30% DESIGN
SITE PLAN

FUJI NO.:	CLIENT PROJ. NO.
A&E FIRM NO.:	147051
DRAWN:	C.WILLIAMS
CHECKED:	A.MONSOUR
DATE:	01/14/2025
SCALE:	AS NOTED
DRAWING	020-CI104
SHEET	---- OF ##



DRIVEWAY WITH DETACHED SIDEWALK

SECTION A–A

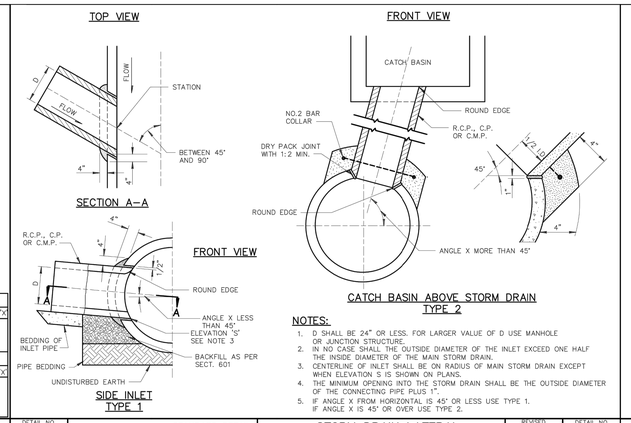
NOTES:

1. DEPRESSED CURB SHALL BE PAID FOR AT THE CONTRACT UNIT PRICE FOR THE TYPE OF CURB USED AT THAT LOCATION.
2. CONTRACTION JOINT ON D/W CENTERLINE.
3. CONTRACTION JOINT.
4. 1/2–INCH EXPANSION JOINTS SHALL COMPLY WITH SECTION 340.
5. BACK OF CURB – CONSTRUCTION JOINT.
6. CONCRETE CLASS AS NOTED IN TABLE. CONCRETE PER SECTION 725.
7. SUBGRADE PREPARATION, SECT. 301.
8. FLOW LINE OF GUTTER.
9. DEPRESSED CURB.
10. SECT. A–A AND ELEVATION: D/W SHOWN WITH VERTICAL CURB AND GUTTER, ROLL TYPE CURB AND GUTTER TREATED SIMILARLY.
11. ROUGH BROOM FINISH FULL WIDTH OF RAMP AND WINGS.
12. TROWEL AND USE LIGHT HAIR BROOM FINISH FOR WALKWAY AREA.
13. "DRIVEWAY ENTRANCE WIDTH" IS THE DRIVEWAY WIDTH PLUS ADDITIONAL WIDENING REQUIRED BY THE LOCAL JURISDICTION.
14. ELEVATION AT TOP OF DRIVEWAY RAMP SHALL BE EQUAL TO OR HIGHER THAN NORMAL CURB ELEVATION.

COMMERCIAL AND INDUSTRIAL				
DRIVEWAY ENTRANCE WIDTH	MIN.	MAX.	CLASS	DEPTH "X"
COMMERCIAL	* 16'	40'	A	9"
INDUSTRIAL	* 16'	40'	A	9"
*24' MIN. FOR TWO WAY TRAFFIC				

RESIDENTIAL				
DRIVEWAY ENTRANCE WIDTH	MIN.	MAX.	CLASS	DEPTH "X"
MAJOR STREET	16'	30'	B	5"
COLLECTOR STREET	* 12'	30'	B	5"
LOCAL STREET	12'	30'	B	5"
*16' DESIRABLE				

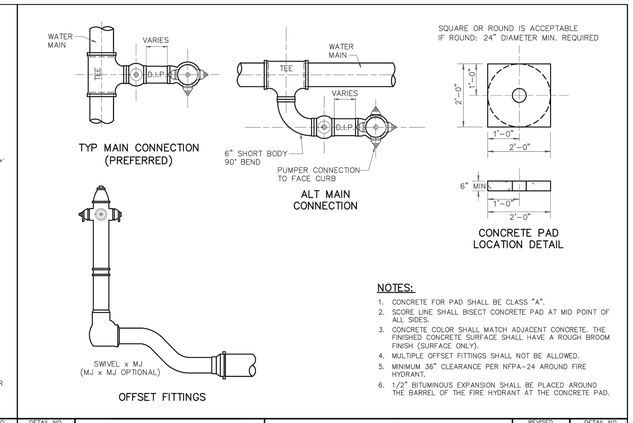
DETAIL NO.			REVISED	DETAIL NO.
250–1	MARICOPA ASSOCIATION of GOVERNMENTS STANDARD DETAIL ENGLISH	DRIVEWAY ENTRANCES WITH DETACHED SIDEWALK	01–01–2014	250–1



NOTES:

1. D SHALL BE 24" OR LESS. FOR LARGER VALUE OF D USE MANHOLE OR JUNCTION STRUCTURE.
2. IN NO CASE SHALL THE OUTSIDE DIAMETER OF THE INLET EXCEED ONE HALF THE INSIDE DIAMETER OF THE MAIN STORM DRAIN.
3. CENTERLINE OF INLET SHALL BE ON RADIUS OF MAIN STORM DRAIN EXCEPT WHEN ELEVATION S IS SHOWN ON PLANS.
4. THE MINIMUM OPENING INTO THE STORM DRAIN SHALL BE THE OUTSIDE DIAMETER OF THE CONNECTING PIPE PLUS 1".
5. IF ANGLE X FROM HORIZONTAL IS 45° OR LESS USE TYPE 1. IF ANGLE X IS 45° OR OVER USE TYPE 2.

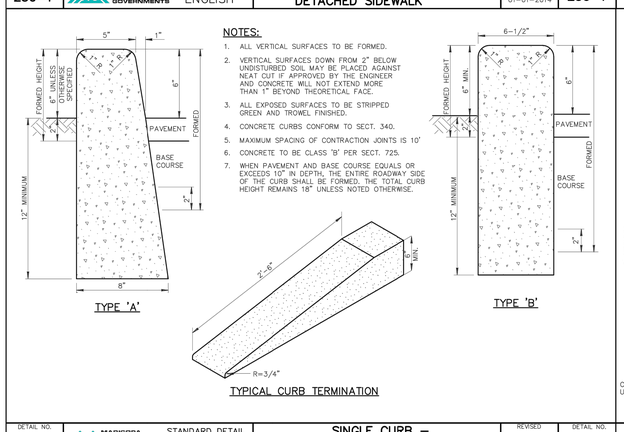
DETAIL NO.			REVISED	DETAIL NO.
524	MARICOPA ASSOCIATION of GOVERNMENTS STANDARD DETAIL ENGLISH	STORM DRAIN LATERAL PIPE CONNECTIONS	01–01–1998	524



NOTES:

1. CONCRETE FOR PAD SHALL BE CLASS "A".
2. SCORE LINE SHALL BISECT CONCRETE PAD AT MID POINT OF ALL SIDES.
3. CONCRETE COLOR SHALL MATCH ADJACENT CONCRETE, THE FINISHED CONCRETE SURFACE SHALL HAVE A ROUGH BROOM FINISH (SURFACE ONLY).
4. MULTIPLE OFFSET FITTINGS SHALL NOT BE ALLOWED.
5. MINIMUM 36" CLEARANCE PER NFPA–24 AROUND FIRE HYDRANT.
6. 1/2" BITUMINOUS EXPANSION SHALL BE PLACED AROUND THE BARREL OF THE FIRE HYDRANT AT THE CONCRETE PAD.

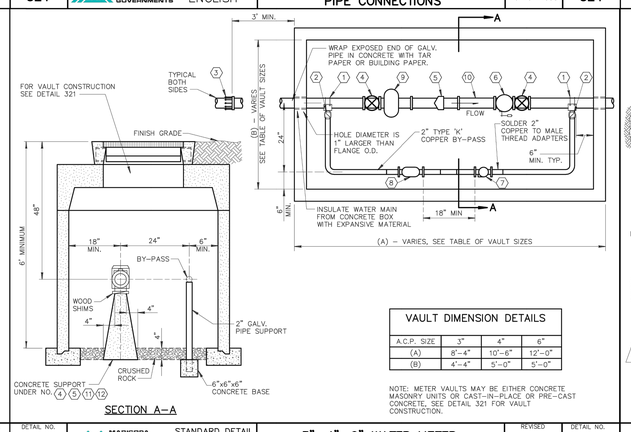
DETAIL NO.			REVISED	DETAIL NO.
360–3	MARICOPA ASSOCIATION of GOVERNMENTS STANDARD DETAIL ENGLISH	FIRE HYDRANT INSTALLATION DETAILS	01–01–2013	360–3



NOTES:

1. ALL VERTICAL SURFACES TO BE FORMED.
2. VERTICAL SURFACES DOWN FROM 2" BELOW UNDISTURBED SOIL MAY BE PLACED AGAINST NEAT CUT IF APPROVED BY THE ENGINEER AND CONCRETE WILL NOT EXTEND MORE THAN 1" BEYOND THEORETICAL FACE.
3. ALL EXPOSED SURFACES TO BE STRIPPED GREEN AND TROWEL FINISHED.
4. CONCRETE CURBS CONFORM TO SECT. 340.
5. MAXIMUM SPACING OF CONTRACTION JOINTS IS 10'
6. CONCRETE TO BE CLASS 'B' PER SECT. 725.
7. WHEN PAVEMENT AND BASE COURSE EQUALS OR EXCEEDS 12" IN DEPTH, THE ENTIRE ROADWAY SIDE OF THE CURB SHALL BE FORMED. THE TOTAL CURB HEIGHT REMAINS 18" UNLESS NOTED OTHERWISE.

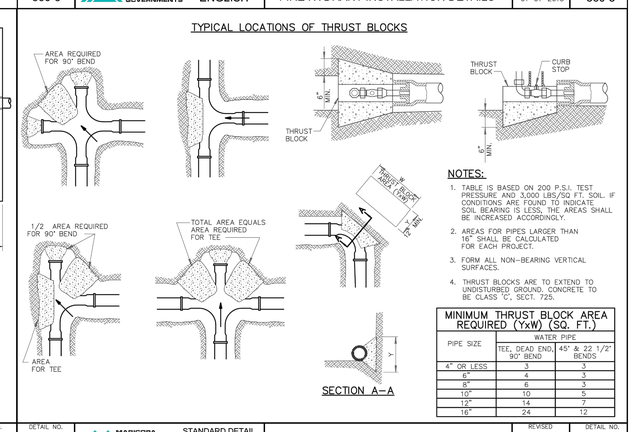
DETAIL NO.			REVISED	DETAIL NO.
222	MARICOPA ASSOCIATION of GOVERNMENTS STANDARD DETAIL ENGLISH	SINGLE CURB – TYPES A, B AND TERMINATION	01–01–2008	222



VAULT DIMENSION DETAILS			
A.C.P. SIZE	3"	4"	6"
(A)	8'–4"	10'–6"	12'–0"
(B)	4'–4"	5'–0"	5'–0"

NOTE: METER VAULTS MAY BE EITHER CONCRETE MASONRY UNITS OR CAST–IN–PLACE OR PRE–CAST CONCRETE, SEE DETAIL 321 FOR VAULT CONSTRUCTION.

DETAIL NO.			REVISED	DETAIL NO.
345–1	MARICOPA ASSOCIATION of GOVERNMENTS STANDARD DETAIL ENGLISH	3", 4", 6" WATER METER	01–01–1998	345–1

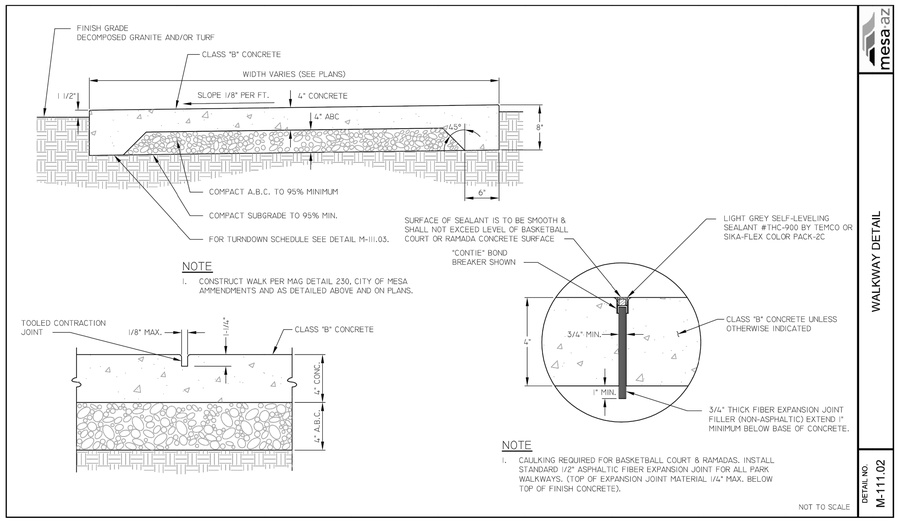


NOTES:

1. TABLE IS BASED ON 200 P.S.I. TEST PRESSURE AND 3,000 LBS/SQ.FT. SOIL. IF CONDITIONS ARE FOUND TO INDICATE SOIL BEARING IS LESS, THE AREAS SHALL BE INCREASED ACCORDINGLY.
2. AREAS FOR PIPES LARGER THAN 16" SHALL BE CALCULATED FOR EACH PROJECT.
3. FORM ALL NON–BEARING VERTICAL SURFACES.
4. THRUST BLOCKS ARE TO EXTEND TO UNDISTURBED GROUND, CONCRETE TO BE CLASS 'C', SECT. 725.

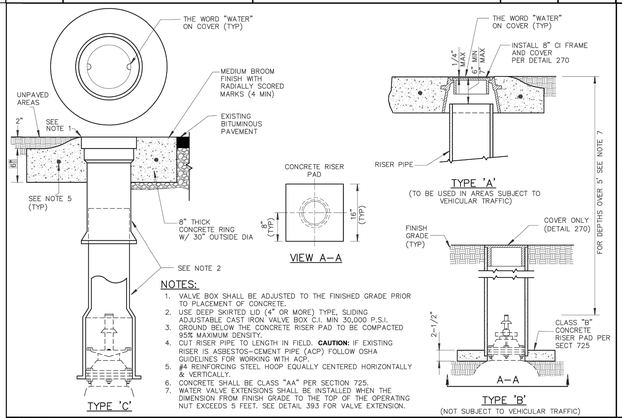
MINIMUM THRUST BLOCK AREA REQUIRED (YxW) (SQ. FT.)		
PIPE SIZE	WATER PIPE	
	TEE, DEAD END, 90° BEND	45° & 22 1/2° BENDS
4" OR LESS	3	3
6"	4	3
8"	6	3
10"	10	5
12"	14	7
16"	24	12

DETAIL NO.			REVISED	DETAIL NO.
380	MARICOPA ASSOCIATION of GOVERNMENTS STANDARD DETAIL ENGLISH	THRUST BLOCKS FOR WATER LINES	01–01–1998	380



WALKWAY DETAIL

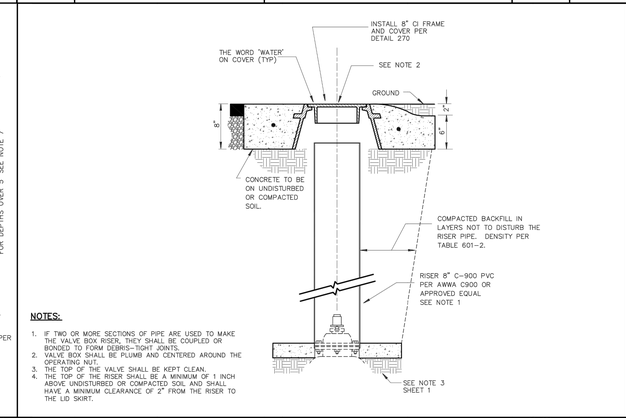
DETAIL NO. M–111.02



NOTES:

1. VALVE BOX SHALL BE ADJUSTED TO THE FINISHED GRADE PRIOR TO PLACEMENT OF CONCRETE.
2. USE DEEP SKIRTED LID (4" OR MORE) TYPE, SLIDING ADJUSTABLE CAST IRON VALVE BOX C.I. MIN 30,000 P.S.I.
3. GROUND BELOW THE CONCRETE RISER PAD TO BE COMPACTED 95% MAXIMUM DENSITY.
4. CUT RISER PIPE TO LENGTH IN FIELD. **CAUTION:** IF EXISTING RISER IS ASBESTOS–CEMENT PIPE (ACP) FOLLOW OSHA GUIDELINES FOR WORKING WITH ACP.
5. #4 REINFORCING STEEL HOOP EQUALLY CENTERED HORIZONTALLY & VERTICALLY.
6. CONCRETE SHALL BE CLASS "AA" PER SECTION 725.
7. WATER VALVE EXTENSIONS SHALL BE INSTALLED WHEN THE DIMENSION FROM FINISH GRADE TO THE TOP OF THE OPERATING NUT EXCEEDS 5 FEET. SEE DETAIL 393 FOR VALVE EXTENSION.

DETAIL NO.			REVISED	DETAIL NO.
391–1	MARICOPA ASSOCIATION of GOVERNMENTS STANDARD DETAIL ENGLISH	VALVE BOX INSTALLATION AND GRADE ADJUSTMENT	01–01–2018	391–1



NOTES:

1. IF TWO OR MORE SECTIONS OF PIPE ARE USED TO MAKE THE VALVE BOX RISER, THEY SHALL BE COUPLED OR BONDED TO FORM DEBRIS–TIGHT JOINTS.
2. VALVE BOX SHALL BE PLUMB AND CENTERED AROUND THE OPERATING NUT.
3. THE TOP OF THE VALVE SHALL BE KEPT CLEAN.
4. THE TOP OF THE RISER SHALL BE A MINIMUM OF 1 INCH ABOVE UNDISTURBED OR COMPACTED SOIL AND SHALL HAVE A MINIMUM CLEARANCE OF 2" FROM THE RISER TO THE LID SKIRT.

DRAFT			REVISED	DETAIL NO.
391–2	MARICOPA ASSOCIATION of GOVERNMENTS STANDARD DETAIL ENGLISH	VALVE BOX INSTALLATION AND GRADE ADJUSTMENT	01–01–2017	391–2

NOTICE OF EXTENDED PAYMENT PROVISION (AZ. STAT. 33–1182). THIS CONTRACT ALLOWS THE OWNER TO MAKE PAYMENTS WITHIN 30 DAYS AFTER CERTIFICATION AND APPROVAL OF BILLINGS AND ESTIMATES FOR PROGRESS PAYMENTS, CERTIFICATION AND APPROVAL OF BILLINGS AND ESTIMATES RELEASE OF RETENTION, AND CERTIFICATION AND APPROVAL OF BILLINGS AND ESTIMATES FOR FINAL PAYMENT.

BURNS McDONNELL
8400 WARD PARKWAY
KANSAS CITY, MO 64114
TEL (816) 333-9400
Burns & McDonnell Engineering Company, Inc.
License No. 11523

FUJIFILM PROPRIETARY AND CONFIDENTIAL

FUJIFILM

FUJIFILM Electronic Materials U.S.A., Inc.

6550 SOUTH MOUNTAIN ROAD
MESA, ARIZONA 85212

FUJIFILM ELECTRONIC MATERIALS, ARIZONA
PROJECT MELVILLE PHASE 1 30% DESIGN

SITE DETAILS

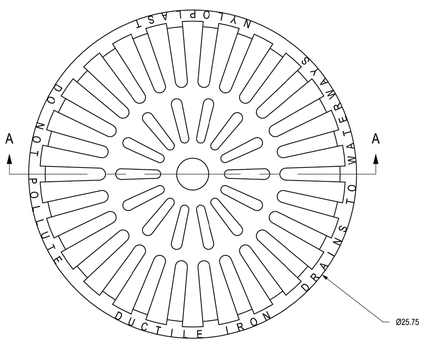
FUJI NO.: CLIENT PROJ. NO.
A&E FIRM NO.: 147051
DRAWN: C.WILLIAMS
CHECKED: A.MONSOUR
DATE: 01/14/2025
SCALE: AS NOTED
DRAWING
020–C1502
SHEET ---- OF ##

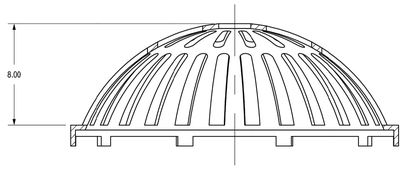
PRELIMINARY - NOT FOR CONSTRUCTION

REV.	DATE	DES	CHK	APR	DESCRIPTION
C	03/24/25	CW	CW	AM	ISSUED FOR REZONING
B	01/14/25	CW	AM	AM	ISSUED FOR REZONING
A	12/01/23	CW	AM	AM	ISSUED FOR ESTIMATE

2499CGD

APPROX. DRAIN AREA = 270.64 SQ IN
APPROX. WEIGHT = 53.00 LBS





SECTION A-A

DIMENSIONS ARE FOR REFERENCE ONLY
ACTUAL DIMENSIONS MAY VARY
DIMENSIONS ARE IN INCHES
QUALITY: MATERIALS SHALL CONFORM TO ASTM A536 GRADE 70-50-05
PAINT: CASTINGS ARE FURNISHED WITH A BLACK PAINT
LOCKING DEVICE AVAILABLE UPON REQUEST

THIS PRINT DISCLOSES SUBJECT MATTER IN WHICH NYLOPLAST HAS PROPRIETARY RIGHTS. THE RECEIPT OR POSSESSION OF THIS PRINT DOES NOT CONFER, TRANSFER, OR LICENSE THE USE OF THE DESIGN OR TECHNICAL INFORMATION SHOWN HEREIN. REPRODUCTION OF THIS PRINT OR ANY INFORMATION CONTAINED HEREIN, OR MANUFACTURE OF ANY ARTICLE HEREFROM, FOR THE DISCLOSURE TO OTHERS IS FORBIDDEN, EXCEPT BY SPECIFIC WRITTEN PERMISSION FROM NYLOPLAST. ©2013 NYLOPLAST

DRAWN BY	EBC	MATERIAL	DUCTILE IRON
DATE	03-06-06		
REVISED BY	CCA	PROJECT NO./NAME	
DATE	08-30-13		
DWG SIZE	A	SCALE 1:6	SHEET 1 OF 1

ADS Nyloplast

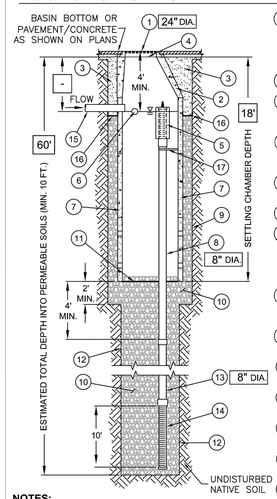
3130 VERONA AVE
BUFORD, GA 30518
PHN (770) 932-2443
FAX (770) 932-2490
www.nyloplast-us.com

TITLE: 24 IN DOME GRATE

DWG NO. 7001-110-219 REV E

PureWell™ SINGLE-CHAMBER DRYWELL DETAIL

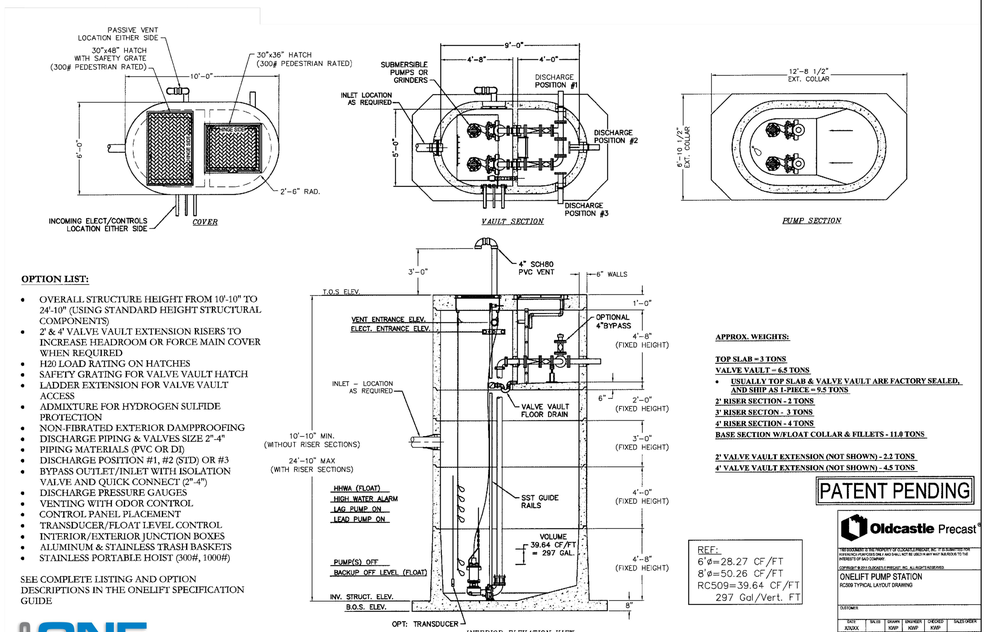
NOT TO SCALE



1. **CAST-IRON GRATE** – CAST–IRON RING/GRATE WITH RAISED LETTERS, "STORMWATER ONLY". BOLTED IN TWO PLACES, SECURED TO THE CONE WITH MORTAR. SEE DETAIL FOR GRATE DIAMETER SIZE. RIM/GRATE ELEVATION SET AS SHOWN ON PLANS.
2. **PRECAST MANHOLE CONE** – SPECIFIED WITH 4000 PSI CONCRETE.
3. **BACKFILL AROUND CONE** – COMPACTED FILL TO SUBGRADE FOR LANDSCAPE OR 1–SACK SLURRY STABILIZATION FOR PAVEMENT/CONCRETE SURFACING.
4. **GEOTEXTILE FILTER FABRIC** – 4 OZ. NON–WOVEN FABRIC. CONTRACTOR/OWNER TO REMOVE FABRIC ON GRATE ONLY AFTER ALL CONSTRUCTION IS COMPLETE.
5. **DEBRIS SCREEN/SHIELD** – OVERFLOW INTAKE PVC SCREEN/SHIELD WITH 2" ANTI–SIPHON VENT. USE 2' SLOTTED SCREEN PVC PIPE.
6. **OIL-ABSORBENT PILLOW** – MINIMUM 1 GALLON CAPACITY.
7. **PRE-CAST DRYWELL LINER** – 48" ID. X 54" OD. USE 4000 PSI CONCRETE. LINER SECTIONS TO BE ALIGNED CENTERED WITH DRILLED SHAFT. BOTTOM SECTION OF LINER TO HAVE PERFORATIONS. SEAL ALL LINER GAPS WITH MORTAR.
8. **OVERFLOW DRAIN STANDPIPE** – USE CONTINUOUS PVC SCH–40 PIPE MATERIAL WITH A MINIMUM EMBEDMENT OF 4' INTO THE GRAVEL PACK. SEE DETAIL FOR DIAMETER SIZE.
9. **MININUM 6' DIA. DRILLED SHAFT** – SHAFT EXCAVATED IN A MANNER TO PROTECT DRAINAGE SOILS.
10. **GRAVEL PACK** – 3/8" TO 1–1/2" WASHED, CLEAN GRAVEL PACK INCLUDING SURROUNDING CHAMBER.
11. **GEOTEXTILE INFILTRATION BARRIER** – 4 OZ. NON–WOVEN FABRIC WITH 2 INCHES OF GRAVEL COVER FOR SECURING FABRIC.
12. **MINIMUM 4' DIA. DRILLED SHAFT** – SHAFT EXCAVATED IN A MANNER TO PROTECT DRAINAGE SOILS.
13. **DRYWELL DRAIN PIPE** – USE PVC SDR–35 PIPE MATERIAL. SEE DETAIL FOR DIAMETER SIZE. (MIN. 6" DIA.).
14. **INJECTION SCREEN** – USE SLOTTED SCH–40 PVC SCREEN PIPE.
15. **OPTIONAL INLET PIPE** – OPTIONAL CONNECTING PIPE, SIZE AND INVERT ELEVATION SPECIFIED PER PLANS (MIN. 4" DIA.). MORTAR SEAL CONNECTION.
16. **MOISTURE BARRIER** – 6 MIL. PLASTIC BARRIER TO WRAPPED AROUND LINER WALL AND DRILL SHAFT.
17. **REINFORCMENT BRACKET** – USE 12 GA. STAINLESS STEEL SUPPORTING BRACKET.

NOTES:
1. UPON COMPLETION OF INSTALLATION, CONTRACTOR SHALL VERIFY REGISTRATION OF THE INSTALLED DRYWELLS WITH A.D.E.Q. AND FURNISH THE CITY, OWNER, AND ENGINEER OF RECORD ALL PERTINENT REGISTRATION DOCUMENTATION.
2. ALL DRYWELLS SHALL BE MAINTAINED AND ARE TO BE REPLACED WHEN THEY CEASE TO DRAIN SURFACE WATER WITHIN A 36–HR PERIOD. REGULAR MAINTENANCE OF THE DRYWELL SETTLING CHAMBER IS REQUIRED TO ACHIEVE THE BEST PERFORMANCE OF THE DRYWELL.
3. THE DEVELOPMENT SERVICES DEPT. SHALL INSPECT EACH WELL SITE PRIOR TO PLACEMENT OF LINER AND BACKFILL TO VERIFY 10' PENETRATION INTO SAND AND GRAVEL. WHERE IT IS UNCLEAR WHETHER SAND AND GRAVEL HAS BEEN PENETRATED, A PERCOLATION TEST SHALL BE PERFORMED.

StormWater Pros, LLC
916 E. IMPALA AVENUE, STE. 101 (480) 926-1003 TEL
MESA, AZ 85204 (480) 813-9612 FAX



OPTION LIST:

- OVERALL STRUCTURE HEIGHT FROM 10'-10" TO 24'-10" (USING STANDARD HEIGHT STRUCTURAL COMPONENTS)
- 2' & 4' VALVE VAULT EXTENSION RISERS TO INCREASE HEADROOM OR FORCE MAIN COVER WHEN REQUIRED
- H20 LOAD RATING ON HATCHES
- SAFETY GRATING FOR VALVE VAULT HATCH
- LADDER EXTENSION FOR VALVE VAULT ACCESS
- ADMIXTURE FOR HYDROGEN SULFIDE PROTECTION
- NON-FIBRATED EXTERIOR DAMPPROOFING
- DISCHARGE PIPING & VALVES SIZE 2"-4"
- PIPING MATERIALS (PVC OR DI)
- DISCHARGE POSITION #1, #2 (STD) OR #3
- BYPASS OUTLET/INLET WITH ISOLATION VALVE AND QUICK CONNECT (2"-4")
- DISCHARGE PRESSURE GAUGES
- VENTING WITH ODOR CONTROL
- CONTROL PANEL PLACEMENT
- TRANSDUCER/FLOAT LEVEL CONTROL
- INTERIOR/EXTERIOR JUNCTION BOXES
- ALUMINUM & STAINLESS TRASH BASKETS
- STAINLESS PORTABLE HOIST (300#, 1000#)

SEE COMPLETE LISTING AND OPTION DESCRIPTIONS IN THE ONELIFT SPECIFICATION GUIDE

APPROX. WEIGHTS:

TOP SLAB = 2 TONS
VALVE VAULT = 6.5 TONS
- **USUALLY TOP SLAB & VALVE VAULT ARE FACTORY SEALED, AND SHIP AS 1-PIECE = 9.5 TONS**

2' RISER SECTION - 2 TONS
3' RISER SECTION - 3 TONS
4' RISER SECTION - 4 TONS
BASE SECTION W/FLOAT COLLAR & FILLETS - 11.0 TONS

2' VALVE VAULT EXTENSION (NOT SHOWN) - 2.2 TONS
4' VALVE VAULT EXTENSION (NOT SHOWN) - 4.5 TONS

PATENT PENDING

REF:
6'ø=28.27 CF/FT
8'ø=50.26 CF/FT
RC509=39.64 CF/FT
297 Gal/Vert. FT

Oldcastle Precast

THE DESIGNS IN THIS DRAWING ARE THE PROPERTY OF OLDCASTLE PRECAST, INC. IT IS SUBMITTED FOR YOUR EXCLUSIVE USE ON THIS PROJECT ONLY AND SHALL NOT BE USED IN ANY WAY NOR REVEALED TO THE INTERESTS OF ANY COMPANY.

CONTRACT BLOCK (LEAVE BLANK IF NOT APPLICABLE, SUBMITTED/RECEIVED)

ONELIFT PUMP STATION
RC509 TYPICAL LAYOUT DRAWING

CUSTOMER:

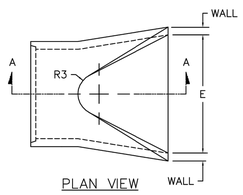
DATE	VALVE	DRAWN	ENGINEER	CHECKED	SALES ORDER
XX/XX/X		KWP	KWP	KWP	
	DRAWING NUMBER			REVISION	SHEET
	324-XXXXX-001			REVISIONS 1,2,3,4,5	1 OF

PUMP ONE LIFT STATION RC509

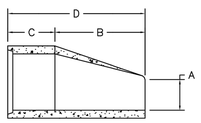
www.onelift.com | 888.965.3227

ELLIPTICAL FLARED END SECTION

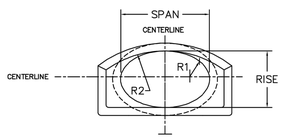
CONCRETE PIPE



PLAN VIEW



SECTION A – A



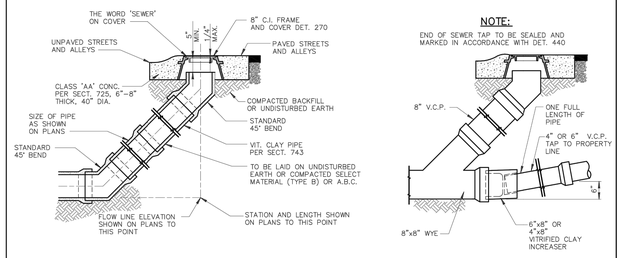
END VIEW

EQUIVALENT CIRCULAR PIPE DIAMETER	NOMINAL INSIDE RISE x SPAN	WALL THICKNESS C	APPROX. WEIGHT	A	FLARE LENGTH B	BARREL LENGTH C	LAY LENGTH D	FLARE WIDTH E	R–1	R–2	R–3
18"	14" x 23"	2–3/4"	1300	8"	2'–4"	3'–0"	6'–1"	36"	6–3/32"	19–15/16"	8"
24"	19" x 30"	3–1/4"	1875	8–1/2"	3'–4"	2'–9"	6'–1"	48"	8–7/32"	26–1/4"	7"
30"	24" x 38"	3–3/4"	2450	9–1/2"	4'–8"	1'–6"	6'–0"	60"	10–1/4"	33–13/16"	9"
36"	29" x 45"	4–1/2"	4840	11–1/2"	5'–1"	3'–0"	8'–1"	72"	12–5/8"	39–3/8"	12"
42"	34" x 53"	5"	6456	15–3/4"	5'–0"	3'–0"	8'–0"	78"	14–9/32"	45–29/32"	13"
48"	38" x 60"	5–1/2"	7870	21"	5'–0"	3'–0"	8'–0"	84"	15–7/16"	51–19/32"	14"
54"	43" x 68"	6"	9990	25–1/2"	5'–0"	3'–0"	8'–0"	90"	16–21/32"	58–19/32"	16"

CP006
5/07

16419 TEN LANE, NAMPA, IDAHO 83687 – (208) 465–0176 – 1–800–696–5648 – FAX (208) 465–7129

* ITEMS SHOWN ARE SUBJECT TO CHANGE WITHOUT NOTICE.



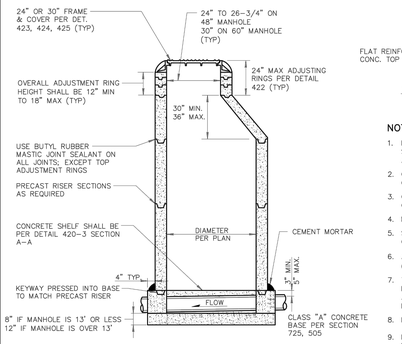
CLEANOUT INSTALLATION

NOTE:
END OF SEWER TAP TO BE SEALED AND MARKED IN ACCORDANCE WITH DET. 440

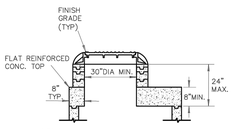
SEWER TAP AT CLEANOUT

DETAIL NO.	STANDARD DETAIL		REVISED	DETAIL NO.
441	MARICOPA ASSOCIATION of GOVERNMENTS ENGLISH	SEWER CLEANOUT	01–01–2001	441

TYPE 'A' TOP
(PRECAST ECCENTRIC CONICAL TOP MANHOLE)



(PRECAST FLAT TOP M.H.)



NOTES:
1. PRECAST STEEL REINFORCED MANHOLE SECTIONS SHALL BE MANUFACTURED IN ACCORDANCE WITH ASTM C 478 EXCEPT AS MODIFIED HEREIN.
2. CAST–IN–PLACE MANHOLE BASE TO BE CONSTRUCTED IN ONE PLACEMENT.
3. CAST–IN–PLACE MANHOLE BASE SHELF AND CHANNEL TO RECEIVE SMOOTH TROWEL FINISH.
4. MANHOLE COATINGS PER AGENCY.
5. SEE MAG DETAIL 422 FOR FINAL ADJUSTMENT TO GRADE.
6. ANY MANHOLE OVER 20' SHALL REQUIRE ENGINEER (STRUCTURAL) CALCS.
7. THE MANHOLE ACCESS POINT SHALL BE ORIENTED IN SUCH A WAY THAT THE OPENING IS DIRECTLY ABOVE THE LOWEST INVERT, OR AS OTHERWISE DIRECTED BY THE PLANS OR ENG.
8. FOR PRECAST BASE SEE DETAIL 420–2.
9. FLAT TOPS SHALL ONLY BE USED WITH APPROVAL FROM THE ENGINEER.

DETAIL NO.	STANDARD DETAIL		REVISED	DETAIL NO.
420-1	MARICOPA ASSOCIATION of GOVERNMENTS ENGLISH	CONCRETE SANITARY SEWER MANHOLE	01-01-2015	420-1

NOTICE OF EXTENDED PAYMENT PROVISION (AZ. STAT. 33-1182). THIS CONTRACT ALLOWS THE OWNER TO MAKE PAYMENTS WITHIN 30 DAYS AFTER CERTIFICATION AND APPROVAL OF BILLINGS AND ESTIMATES FOR PROGRESS PAYMENTS, CERTIFICATION AND APPROVAL OF BILLINGS AND ESTIMATES RELEASE OF RETENTION, AND CERTIFICATION AND APPROVAL OF BILLINGS AND ESTIMATES FOR FINAL PAYMENT.

BURNS McDONNELL
8400 WARD PARKWAY
KANSAS CITY, MO 64114
Burns & McDonnell Engineering Company, Inc.
License No. 11523

FUJIFILM PROPRIETARY AND CONFIDENTIAL

FUJIFILM
FUJIFILM Electronic Materials U.S.A., Inc.
6550 SOUTH MOUNTAIN ROAD
MESA, ARIZONA 85212

FUJIFILM ELECTRONIC MATERIALS, ARIZONA
PROJECT MELVILLE PHASE 1 30% DESIGN
SITE DETAILS

FUJI NO.:	CLIENT PROJ. NO.
A&E FIRM NO.:	147051
DRAWN:	C.WILLIAMS
CHECKED:	A.MONSOUR
DATE:	01/14/2025
SCALE:	AS NOTED
DRAWING	020–C1503
SHEET	---- OF ##

PRELIMINARY - NOT FOR CONSTRUCTION

REV.	DATE	DES	CHK	APR	DESCRIPTION
C	03/24/25	CW	CW	AM	ISSUED FOR REZONING
B	01/14/25	CW	AM	AM	ISSUED FOR REZONING
A	12/01/23	CW	AM	AM	ISSUED FOR ESTIMATE