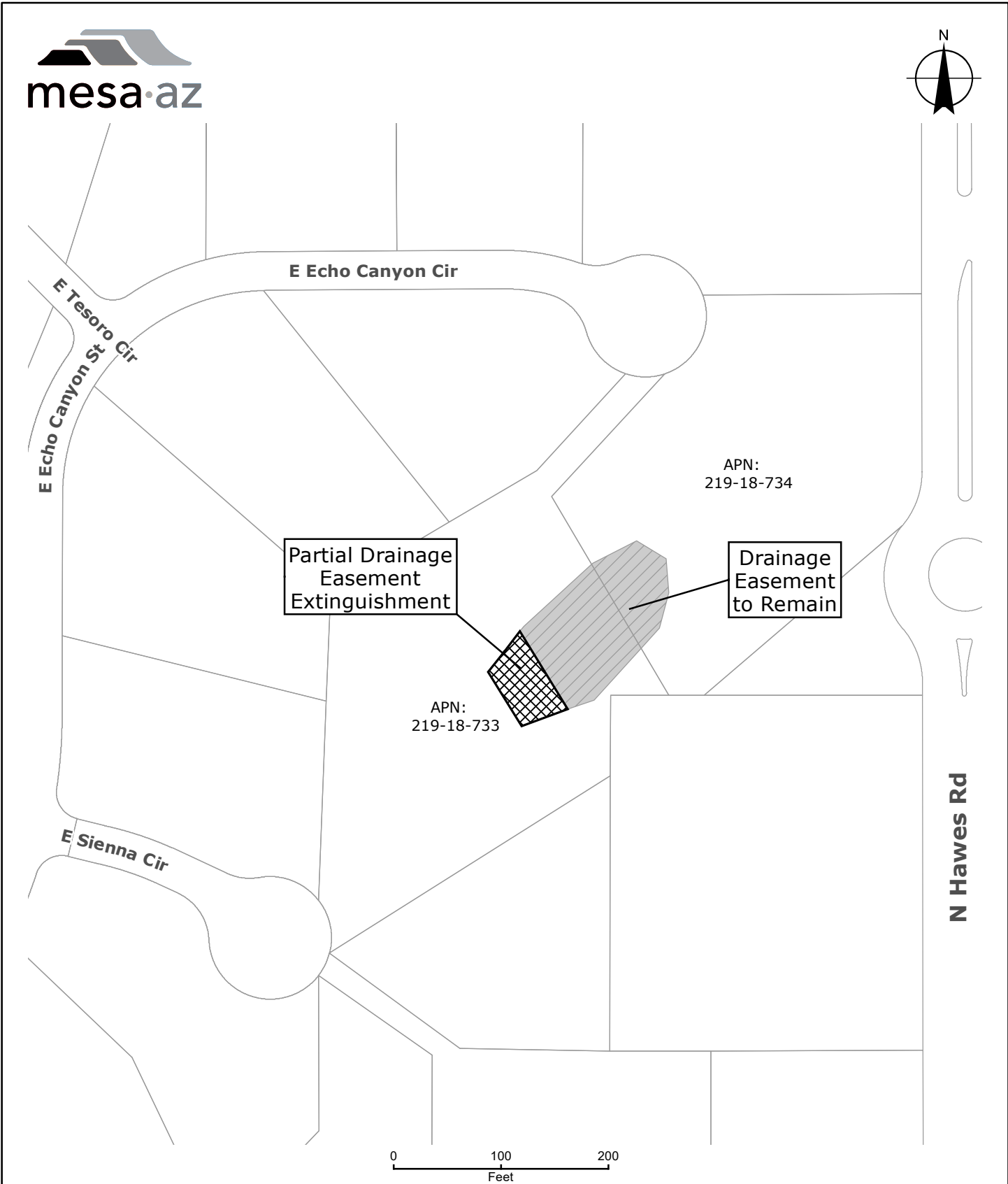





Map created by Engineering GIS DATE SAVED: 10/26/2023 Path: I:\GIS_Mapping\Project_Files\Real_Estate\Council\Maps\8353EEchoCanyonCir\DEE\Extinguishment_Detail.mxd



8353 E Echo Canyon Cir
 APN: 219-18-733
 Partial Drainage Easement Extinguishment

-  Partial Drainage Easement Extinguishment
-  Parcels
-  Drainage Easement