


# Planning and Zoning Vicinity Map: ZON25-00324

## Case Details

 Site Location



### Case:

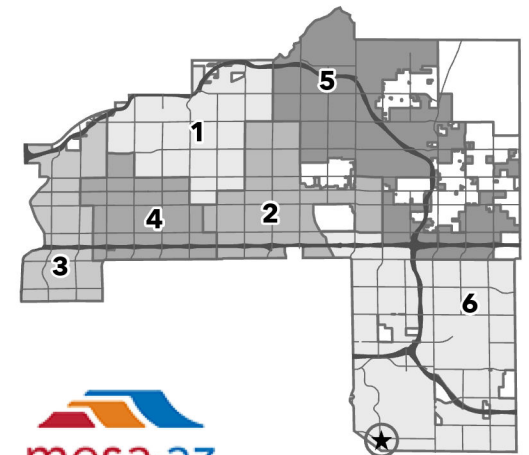
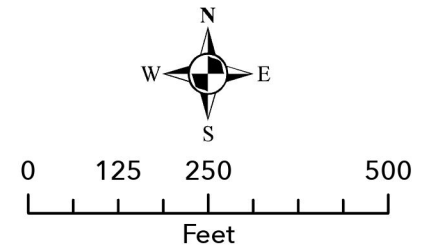
ZON25-00324

### Site / Address:

(District 6). 6.3± acres located at the southeast corner of East Pecos Road and South Sossaman Road.

### Request:

Site Plan Review and Special Use Permit (SUP). This request will allow for a 5,200± square foot Service Station development.



 mesa·az