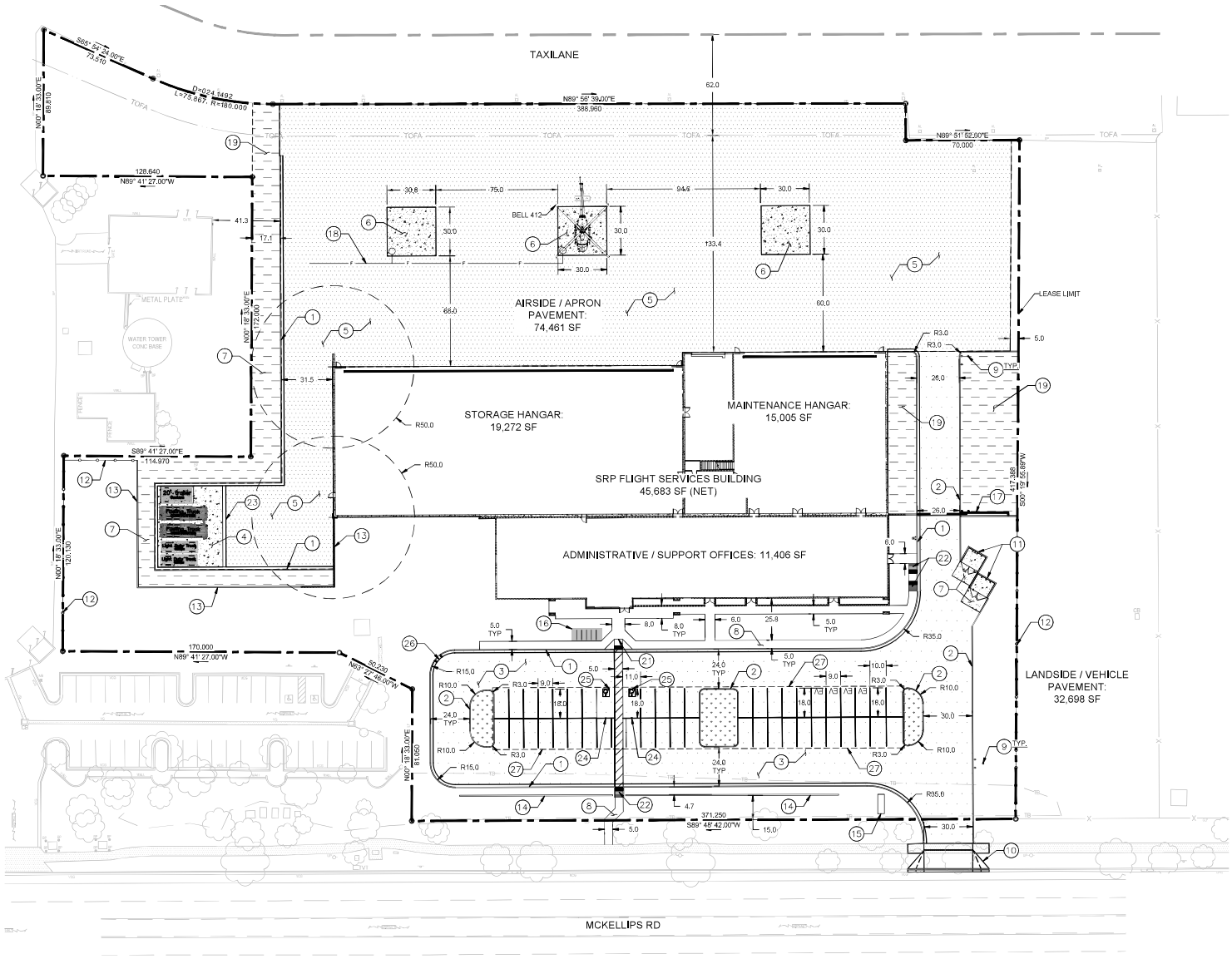

SITE PLAN NOTES:

1. PROPOSED 6" VERTICAL CURB AND GUTTER PER MAG STD DET 220-1, 'TYPE A'.
2. PROPOSED 6" VERTICAL CURB PER MAG STD DET 220.
3. PROPOSED AUTO PARKING LOT. 3" AC ON 6" ABC. SEE DETAIL HEREON.
4. PROPOSED CONTAINMENT PAD. 5" PCCP.
5. PROPOSED APRON. 4" AC ON 8" ABC. SEE DETAIL HEREON.
6. PROPOSED HELICOPTER LANDING ZONE PAD. 6" PCCP ON 6" ABC. SEE DETAIL HEREON.
7. PROPOSED 6" CONCRETE PAD.
8. PROPOSED 4" CONCRETE SIDEWALK PER MAG STD DET 230 AND COM STD DET M-111.02. WIDTH PER PLAN.
9. PROPOSED BOLLARD PER MAG STD DET 140.
10. PROPOSED DRIVEWAY ENTRANCE PER COM STD DET M-42.
11. PROPOSED DOUBLE-WIDE BIN ENCLOSURE PER COM STD DET M-62.
12. PROPOSED 8' CHAIN LINK FENCE PER MAG STD DET 160.
13. PROPOSED 8' DECORATIVE CMU WALL.
14. PROPOSED LOW SCREEN WALL.
15. PROPOSED MONUMENT SIGN.
16. PROPOSED BICYCLE RACK.
17. PROPOSED DECORATIVE FENCE AND 20' ELECTRIC GATE.
18. FUTURE UNDERGROUND FUEL PIPING.
19. PROPOSED 3" ROCK MULCH.
20. PROPOSED RAMP PER MAG STD DET 236-5.
21. PROPOSED RAMP PER MAG STD DET 238-1.
22. PROPOSED RAMP PER COM STD DET M-44.05.
23. PROPOSED WEDGE CURB PER MAG STD DET 220-1, 'TYPE D'.
24. PROPOSED VAN ACCESSIBLE PARKING SIGN PER COM STD DETS M-23.06 AND M-25.
25. PROPOSED ACCESSIBLE STALL MARKINGS PER COM STD DET M-23.06.
26. PROPOSED 4' CURB CUT PER MAG STD DET 226-1.
27. PROPOSED SOLAR CANOPY (ADDITIVE ALTERNATE).

AUTO PARKING SUMMARY:

38 :REGULAR VEHICLE STALLS (9X18)
2 :ADA STALLS(11X18)
4 :EV STALLS(9X18)
4 :LARGE VEHICLE STALLS
48 :TOTAL VEHICLE PARKING

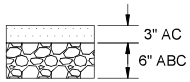

AUTO PARKING STRUCTURAL SECTION
N.T.S

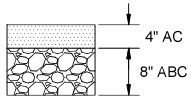

APRON STRUCTURAL SECTION
N.T.S

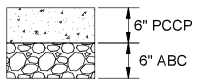

HELICOPTER PAD STRUCTURAL SECTION
N.T.S

Contact Arizona 811 at least two full working days before you begin excavation
ARIZONA811
Call 811 or click Arizona811.com

SCALE: 1" = 30'

Issued	By	Appd	YYYY.MM.DD	Revision	By	Appd	YYYY.MM.DD
100% DESIGN DEVELOPMENT	JW	KB	2024.02.12				
90% CONSTRUCTION DESIGN	JW	KB	2024.11.22				

Stantec
3200 East Camelback Road
Suite 350
Phoenix, AZ 85018-4103
Tel (480) 481-4300
www.stantec.com

The Contractor shall verify and be responsible for all dimensions. DO NOT scale the drawing - any errors or omissions shall be reported to the Engineer without delay. The Copyrights to all designs and drawings are the property of Stantec. Reproduction or use for any purpose other than those authorized by Stantec is forbidden.

Permit/Seal

PRELIMINARY NOT FOR CONSTRUCTION

Not for permits, pricing or other official purposes. This document has not been completed or checked and is for general information or comment only.

SALT RIVER PROJECT
FACILITIES SERVICES PHOENIX, ARIZONA

FALCON FIELD AIRPORT MESA, AZ
SRP FLIGHT SERVICES HANGAR

SITE PLAN

CIVIL

SCALE: AS SHOWN
DRAWN BY: KK
FILE NAME: srpfs_srp-hangar_J8171138
DESIGNED BY: JW
PROJECT #: 181711388
DATE: 2024.02.12
SHEET #
C101