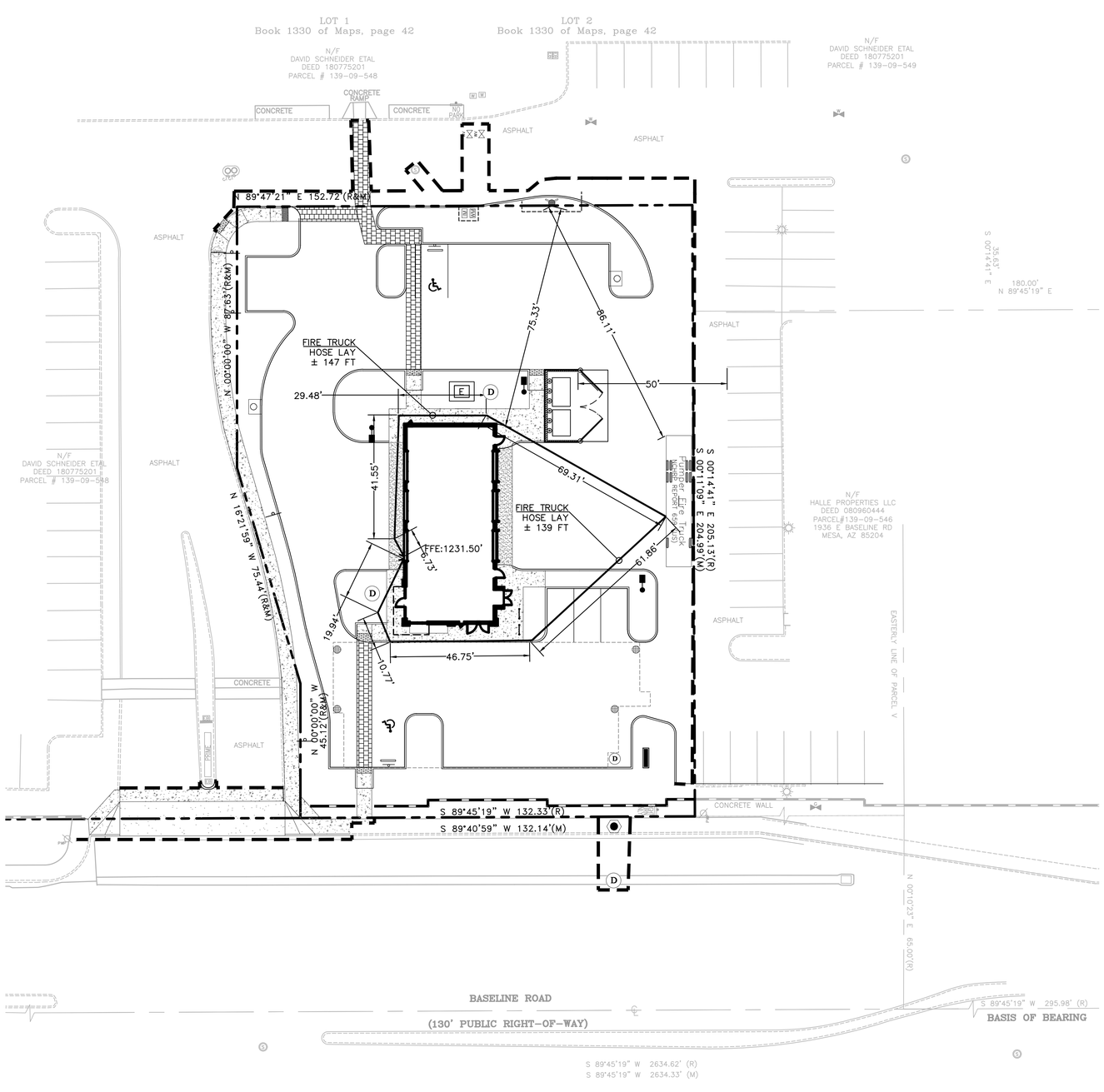

Know what's **below.**
Call before you dig.

GRAPHIC SCALE

20 0 10 20 40 80

(IN FEET)
1 inch = 20 ft.

EXISTING LEGEND:

- MONUMENT FOUND
- MONUMENT SET
- MAG NAIL FOUND
- MAG NAIL SET
- SET X MARK
- (R) RECORD DATA
- (M) MEASURED DATA
- (C) CALCULATED DATA
- R/W RIGHT OF WAY
- BSL BACK SET LINE
- RCP REINFORCED CONC PIPE
- CMP CORRUGATED METAL PIPE
- PVC PLASTIC PIPE
- C — CABLE TELEVISION
- POWERPOLE
- GUY WIRE
- LIGHT POLE
- STREET LIGHT POLE
- ELEC. TRANSFORMER
- AIR CONDITIONER
- O/HE OVERHEAD ELECTRIC
- ELECTRIC MANHOLE
- ELECTRIC METER
- ELECTRIC BOX
- W — WATER LINE
- WATER VALVE
- WATER METER
- HYDRANT
- SS — SAN. SEWER LINE
- SEWER MANHOLE
- GREASE TRAP
- CLEAN OUT
- SD — STORM DRAIN LINE
- STORM DRAIN MANHOLE
- STORM INLET
- CATCH BASIN
- CURB INLET
- TELEPHONE MANHOLE
- TELEPHONE POLE
- T — TELEPHONE LINE
- O/HT OVERHEAD TELEPHONE
- AGL ABOVE GROUND LEVEL
- F.P. FOOTPRINT
- DECIDUOUS TREE
- L/S LANDSCAPING
- UNKNOWN MANHOLE
- STOP SIGN
- SIGN
- GAS PEDESTAL
- GAS MANHOLE
- G — GAS LINE
- GAS VALVE
- GAS METER
- UNDERGROUND GAS MARKER

PROPOSED LEGEND:

- PROPERTY LINE
- PROPOSED CURB
- SAWCUT LINE
- PROPOSED SITE LIGHT, SEE PHOTOMETRIC PLAN
- PROPOSED DRAINAGE STRUCTURES (SEE GRADING/DRAINAGE PLANS)

GreenbergFarrow

1430 W. Peachtree St. NW
Suite 200
Atlanta, GA 30309
t: 404 601 4000 f: 404 601 3970

COPYRIGHT NOTICE
This drawing is the property of the above referenced Professional and is not to be used for any purpose other than the specific project and site named herein, and cannot be reproduced in any manner without the express written permission from the Professional

No.	Revisions/Submissions	Date
	ENTITLEMENT RESUBMITTAL #2	4/24/20
	ENGINEERING RESUBMITTAL	4/13/20
	ENTITLEMENT RESUBMITTAL	4/06/20
	100% SUBMISSION	3/04/20

Valvoline Instant Oil Change

VALVOLINE INSTANT OIL CHANGE
1864 E BASELINE RD
CITY OF MESA, ARIZONA

Professional Seal

Registered Professional Engineer (Civil)
CERTIFICATE NO. 68113
STEPHEN POWERS
ARIZONA U.S.A.
EXPIRES: 12/31/22

Project No.	20191354
Scale	1:20
Drawn	VICTOR LU
Checked	RYAN SCOTT
Date	02-28-20

Drawing Title

FIRE PLAN

Drawing No.

C-1.2

Know what's **below.**
Call before you dig.

GRAPHIC SCALE

30 0 15 30 60 120

(IN FEET)
1 inch = 30 ft.

EXISTING LEGEND:

- MONUMENT FOUND
- MONUMENT SET
- MAG NAIL FOUND
- MAG NAIL SET
- SET X MARK
- (R) RECORD DATA
- (M) MEASURED DATA
- (C) CALCULATED DATA
- R/W RIGHT OF WAY
- BSL BACK SET LINE
- RCP REINFORCED CONC PIPE
- CMP CORRUGATED METAL PIPE
- PVC PLASTIC PIPE
- C — CABLE TELEVISION
- POWERPOLE
- GUY WIRE
- LIGHT POLE
- STREET LIGHT POLE
- ELEC. TRANSFORMER
- AIR CONDITIONER
- O/HE OVERHEAD ELECTRIC
- ELECTRIC MANHOLE
- ELECTRIC METER
- ELECTRIC BOX
- W — WATER LINE
- WATER VALVE
- WATER METER
- HYDRANT
- SS — SAN. SEWER LINE
- SEWER MANHOLE
- GREASE TRAP
- CLEAN OUT
- SD — STORM DRAIN LINE
- STORM DRAIN MANHOLE
- STORM INLET
- CATCH BASIN
- CURB INLET
- TELEPHONE MANHOLE
- TELEPHONE POLE
- T — TELEPHONE LINE
- O/HT OVERHEAD TELEPHONE
- AGL ABOVE GROUND LEVEL
- F.P. FOOTPRINT
- DECIDUOUS TREE
- L/S LANDSCAPING
- UNKNOWN MANHOLE
- STOP SIGN
- SIGN
- GAS PEDESTAL
- GAS MANHOLE
- G — GAS LINE
- GAS VALVE
- GAS METER
- UNDERGROUND GAS MARKER

PROPOSED LEGEND:

- PROPERTY LINE
- PROPOSED CURB
- PROPOSED SITE LIGHT, SEE PHOTOMETRIC PLAN
- PROPOSED DRAINAGE STRUCTURES (SEE GRADING/DRAINAGE PLANS)

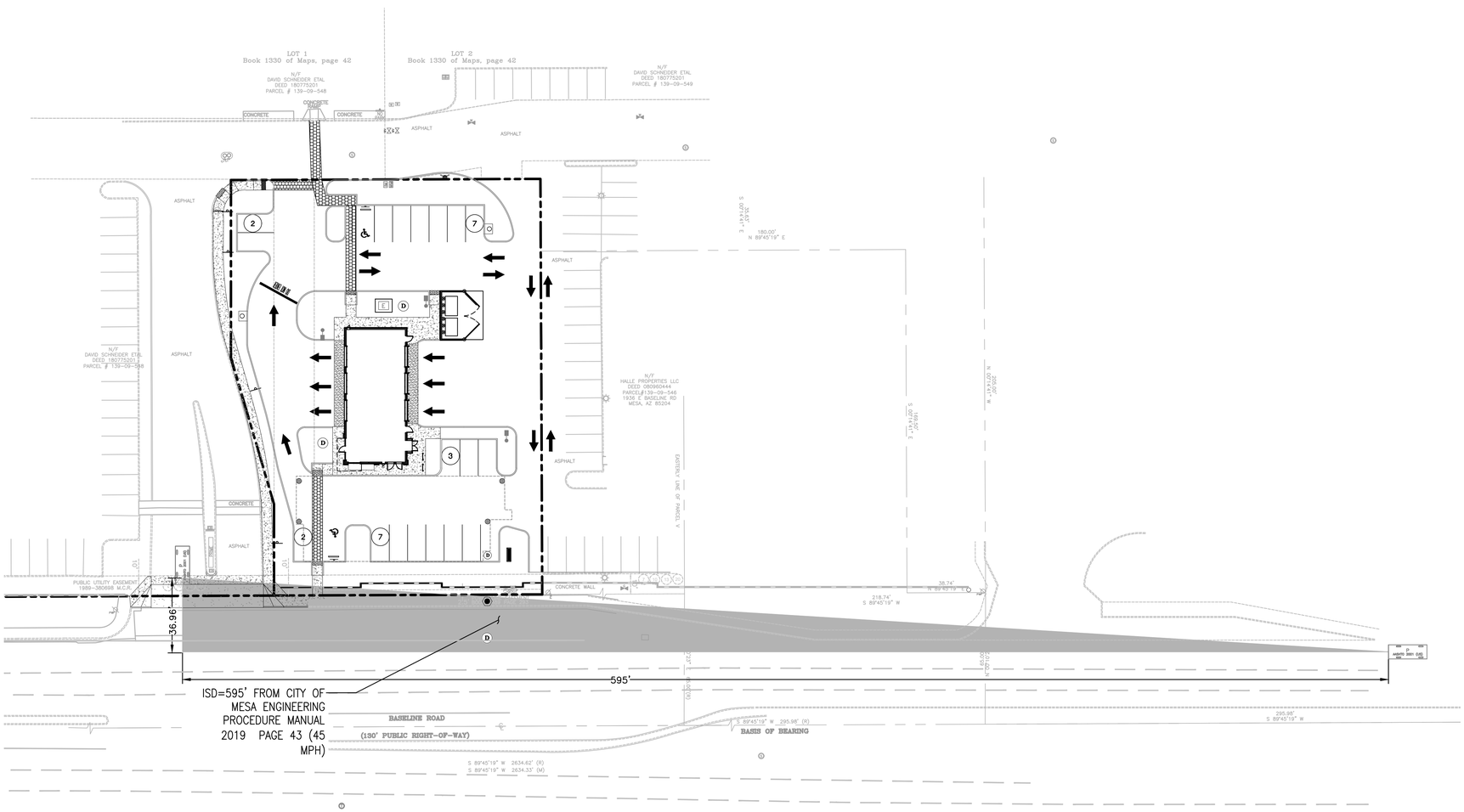

GreenbergFarrow

1430 W. Peachtree St. NW
Suite 200
Atlanta, GA 30309
t: 404 601 4000 f: 404 601 3970

COPYRIGHT NOTICE
This drawing is the property of the above referenced Professional and is not to be used for any purpose other than the specific project and site named herein, and cannot be reproduced in any manner without the express written permission from the Professional

No.	Revisions/Submissions	Date
	ENTITLEMENT RESUBMITTAL #2	4/24/20
	ENGINEERING RESUBMITTAL	4/13/20
	ENTITLEMENT RESUBMITTAL	4/06/20
	100% SUBMISSION	3/04/20

Valvoline Instant Oil Change

VALVOLINE INSTANT OIL CHANGE
1864 E BASELINE RD
CITY OF MESA, ARIZONA

Professional Seal

Registered Professional Engineer (Civil)
CERTIFICATE NO. 68113
STEPHEN POWERS
ARIZONA U.S.A.
EXPIRES: 12/31/22

Project No.	20191354
Scale	1:20
Drawn	VICTOR LU
Checked	RYAN SCOTT
Date	02-28-20

Drawing Title

SIGHT DISTANCE

Drawing No.

C-1.3

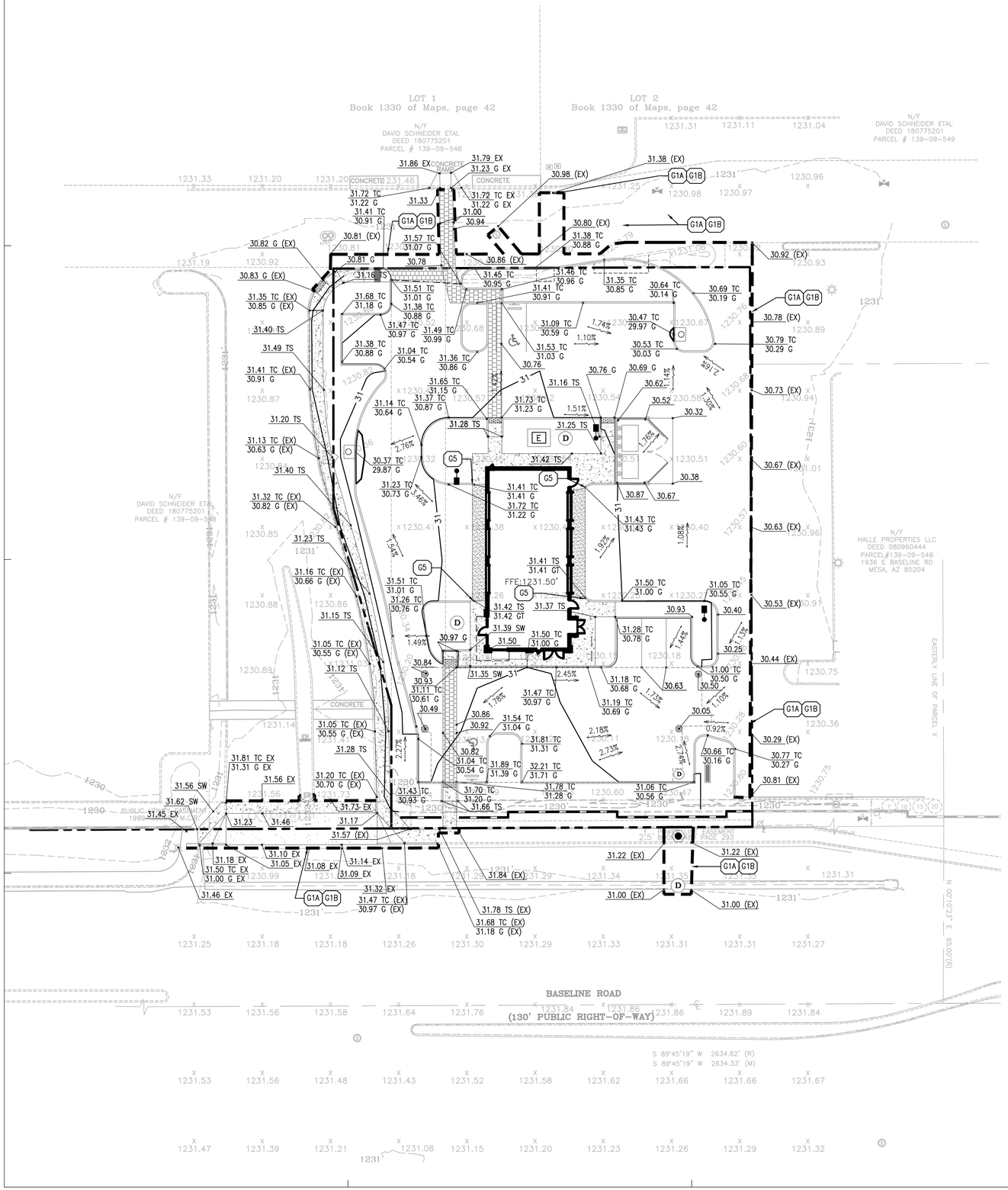

GENERAL GRADING NOTES:

1. ALL GRADING AND SITE PREPARATION SHALL CONFORM WITH SPECIFICATIONS CONTAINED IN THE GEOTECHNICAL REPORT.
2. ALL CONSTRUCTION MATERIALS AND WORKMANSHIP SHALL BE IN ACCORDANCE TO THE COUNTY LATEST CONSTRUCTION SPECIFICATIONS AND DETAILS.
3. PRIOR TO ANY EXCAVATION OF THE PROJECT SITE, THE CONTRACTOR SHALL NOTIFY THE COUNTY 48 HOURS PRIOR TO THE START OF CONSTRUCTION.
4. THE CONTRACTOR SHALL CAREFULLY PRESERVE BENCHMARKS, REFERENCE POINTS AND STAKES.
5. ALL INDICATED ELEVATIONS ARE FINISHED ELEVATIONS.
6. FIELD VERIFY LOCATIONS, SIZES AND IF APPLICABLE INVERTS OF EXISTING UTILITIES FOR PROPOSED CONNECTIONS PRIOR TO CONSTRUCTION.
7. LOCATE AND PROTECT ALL UTILITIES ASSOCIATED WITH THE PROJECT PRIOR TO CONSTRUCTION.
8. INSTALL SILT CONTROL MEASURES BEFORE BEGINNING SITE WORK. THESE MEASURES SHALL BE MAINTAINED THROUGHOUT CONSTRUCTION.
9. MAINTAIN PROPER SITE DRAINAGE AT ALL TIMES DURING CONSTRUCTION. PREVENT STORM WATER FROM RUNNING INTO OR STANDING IN EXCAVATED AREAS.
10. INSTALL ALL APPROPRIATE TREE PROTECTION MEASURES PRIOR TO GRADING.
11. CUT AND FILL SLOPES SHALL HAVE A MAXIMUM SLOPE OF 2:1.
12. ALL EXCAVATION SHALL INCLUDE CLEARING, STRIPPING AND STOCKPILING TOPSOIL, REMOVING UNSUITABLE MATERIALS, THE CONSTRUCTION OF EMBANKMENTS, CONSTRUCTION FILLS, AND THE FINAL SHAPING AND TRIMMING TO THE THE LINES AND GRADES SHOWN ON THE PLANS.
13. ALL TREES, BRUSH, AND ORGANIC TOPSOIL AND OTHER OBJECTIONABLE MATERIAL SHALL BE REMOVED, UNLESS OTHERWISE SPECIFIED, AND DISPOSED OF AT AN OFF-SITE LOCATION, WITH THE EXCEPTION THAT ENOUGH TOPSOIL SHALL BE RETAINED FOR RESPREAD AND GENERAL LANDSCAPING. AREAS WHICH ARE TO BE FILLED SHALL BE COMPACTED TO A MAXIMUM DENSITY OF 95% AS DETERMINED BY THE MODIFIED AASHTO COMPACTION TEST IN THE PAVED AREAS AND 85% IN THE OTHER AREAS.
14. STRIP AND STOCKPILE TOPSOIL. SPREAD FOUR (4) INCHES MINIMUM OF TOPSOIL ON LANDSCAPE AREAS AND REMOVE EXCESS TOPSOIL FROM SITE. PREPARE SUB-GRADE FOR PAVEMENT AND CURBS AND BACKFILL CURBS AFTER CURB CONSTRUCTION.
15. PROVIDE SUPPLY OF TOPSOIL FOR LANDSCAPE CONTRACTOR FOR INSTALLATION IN ALL LANDSCAPE ISLANDS.
16. PROVIDE AND INSTALL TOPSOIL IN DISTURBED AREAS TO BE GRASSED, TO INCLUDE PAVEMENT SHOULDERS AND DETENTION AREAS.
17. ALL EARTHWORK AND BASE COURSE FOR THE PARKING AREA SHALL BE COMPACTED TO A MINIMUM OF 95% MODIFIED LABORATORY DENSITY. CERTIFICATION SAID COMPACTION SHALL BE SUBMITTED BY THE CONTRACTOR TO THE ENGINEER, OR HIS/HER REPRESENTATIVE, PRIOR TO THE PLACEMENT OF THE BASE COURSE MATERIAL. BOTH PROOF ROLLING AND COMPACTION TESTING MUST BE APPROVED AND WITNESSED BY THE ENGINEER OR OWNER REPRESENTATIVE.
18. THE PAVEMENT SUBGRADE AND BASE COURSE MATERIAL SHALL BE INSPECTED AND APPROVED BY THE ENGINEER OR OWNER REPRESENTATIVE PRIOR TO CONSTRUCTING THE BASE AND SURFACE COURSES THEREON.
19. CONTRACTOR SHALL PROVIDE POSITIVE DRAINAGE TO ALL INLETS AND CATCH BASINS. AREAS OF SURFACE PONDING SHALL BE CORRECTED BY CONTRACTOR AT NO ADDITIONAL EXPENSE TO THE OWNER.
20. IF AREAS ARE DISTURBED BEYOND PROPOSED GRADES BY NEGLIGENCE OF THE CONTRACTOR, THE CONTRACTOR SHALL BE HELD RESPONSIBLE FOR ANY REGRADING OR REPAIR TO MATCH ORIGINAL EXISTING CONDITIONS.
21. SHORING SHALL BE DONE AS NECESSARY FOR THE PROTECTION OF THE WORK AND FOR THE SAFETY OF PERSONNEL. SHORING SHALL BE IN ACCORDANCE WITH ALL O.S.H.A AND LOCAL REGULATIONS.
22. STRUCTURES FOR STORM SEWERS SHALL BE IN ACCORDANCE WITH THESE IMPROVEMENT PLANS AND THE APPLICABLE STANDARD SPECIFICATIONS. WHERE GRANULAR TRENCH BACKFILL IS REQUIRED AROUND THESE STRUCTURES, THE COST SHALL BE CONSIDERED AS INCIDENTAL AND SHALL BE INCLUDED IN THE CONTRACT UNIT PRICE FOR THE STRUCTURE.
23. CONFIRM INVERTS OF ALL EXISTING STORM INLETS AND SANITARY SEWER MANHOLES BEFORE COMMENCING CONSTRUCTION.
24. ALL STORM SEWER LINES 18"-54" DIAMETER ARE TO BE REINFORCED CONCRETE PIPE ACCORDING TO ASTM C-76 TYPE III, UNLESS OTHERWISE SPECIFIED ON PLANS.
25. A GEOTEXTILE MATTING (LANDLOCK TRM 450 OR EQUIVALENT) SHALL BE USED FOR EROSION CONTROL AN ALL SLOPES GREATER THAN 3H:1V.
26. DRAINAGE STRUCTURES SHALL BE MAINTAINED BY PROPERTY OWNERS.
27. CONTRACTOR SHALL ADHERE TO PROPOSED GRADES ALONG CREEKS, ESPECIALLY IN THE AREA OF THE PROPOSED DETENTION POND. IF AREAS ARE DISTURBED BEYOND PROPOSED GRADES BY NEGLIGENCE OF THE CONTRACTOR, THE CONTRACTOR SHALL BE HELD RESPONSIBLE FOR ANY PENALTIES INCURRED.
28. ALL PROPOSED SPOT ELEVATIONS SHOWN INDICATE FINISHED GRADED ELEVATIONS AT EDGE OF PAVEMENT AND/OR GRADE BREAKS, UNLESS OTHERWISE NOTED.

811 Know what's below. Call before you dig.

GRAPHIC SCALE

20 0 10 20 40 80

(IN FEET)
1 inch = 20 ft.

EXISTING LEGEND:

- MONUMENT FOUND
- MONUMENT SET
- MAG NAIL FOUND
- MAG NAIL SET
- SET X MARK
- (R) RECORD DATA
- (M) MEASURED DATA
- (C) CALCULATED DATA
- R/W RIGHT OF WAY
- BSL BACK SET LINE
- RCP REINFORCED CONC PIPE
- CMP CORRUGATED METAL PIPE
- PVC PLASTIC PIPE
- C — CABLE TELEVISION
- POWERPOLE
- GUY WIRE
- LIGHT POLE
- STREET LIGHT POLE
- ELEC. TRANSFORMER
- AIR CONDITIONER
- O/HE OVERHEAD ELECTRIC
- ELECTRIC MANHOLE
- ELECTRIC METER
- ELECTRIC BOX
- W — WATER LINE
- WATER VALVE
- WATER METER
- HYDRANT
- SS — SAN. SEWER LINE
- SEWER MANHOLE
- GREASE TRAP
- CLEAN OUT
- SD — STORM DRAIN LINE
- STORM DRAIN MANHOLE
- STORM INLET
- CATCH BASIN
- CURB INLET
- TELEPHONE MANHOLE
- TELEPHONE POLE
- T — TELEPHONE LINE
- O/HT OVERHEAD TELEPHONE
- AGL ABOVE GROUND LEVEL
- F.P. FOOTPRINT
- DECIDUOUS TREE
- L/S LANDSCAPING
- UNKNOWN MANHOLE
- STOP SIGN
- SIGN
- GAS PEDESTAL
- GAS MANHOLE
- G — GAS LINE
- GAS VALVE
- GAS METER
- UNDERGROUND GAS MARKER

PROPOSED LEGEND:

- PROPERTY LINE
- PROPOSED CURB
- XXXX — PROPOSED CONTOUR
- PROPOSED DRAINAGE STRUCTURES (SEE GRADING/DRAINAGE PLANS)
- DRAINAGE SLOPE AND DIRECTION
- XXXX TS — TOP OF SIDEWALK
- XXXX TC / XXXX G — TOP OF CURB / GUTTER
- XXXX EX — EXISTING SPOT ELEVATION

NOTE: ALL PROPOSED SPOT ELEVATIONS HAVE A BASE ELEVATION OF 1,200 FEET

GRADING KEY NOTES

G1A	MATCH EXISTING PAVEMENT ELEVATION.
G1B	LIMITS OF SAWCUT AND PAVEMENT REMOVAL
G5	0" TO 6" CURB TAPER OVER 10' REFER TO DETAIL SHEET

GreenbergFarrow
1430 W. Peachtree St. NW
Suite 200
Atlanta, GA 30309
t: 404 601 4000 f: 404 601 3970

COPYRIGHT NOTICE
This drawing is the property of the above referenced Professional and is not to be used for any purpose other than the specific project and site named herein, and cannot be reproduced in any manner without the express written permission from the Professional

No.	Revisions/Submissions	Date
	ENTITLEMENT RESUBMITTAL #2	4/24/20
	ENGINEERING RESUBMITTAL	4/13/20
	ENTITLEMENT RESUBMITTAL	4/06/20
	100% SUBMISSION	3/04/20

Valvoline Instant Oil Change

VALVOLINE INSTANT OIL CHANGE
1864 E BASELINE RD
CITY OF MESA, ARIZONA

Professional Seal

Registered Professional Engineer (Civil) CERTIFICATE NO. 68113 STEPHEN POWERS ARIZONA U.S.A.

EXPIRES: 12/31/22

Project No.	20191354
Scale	1:20
Drawn	VICTOR LU
Checked	RYAN SCOTT
Date	02-28-20

Drawing Title

GRADING PLAN

Drawing No.

C-3

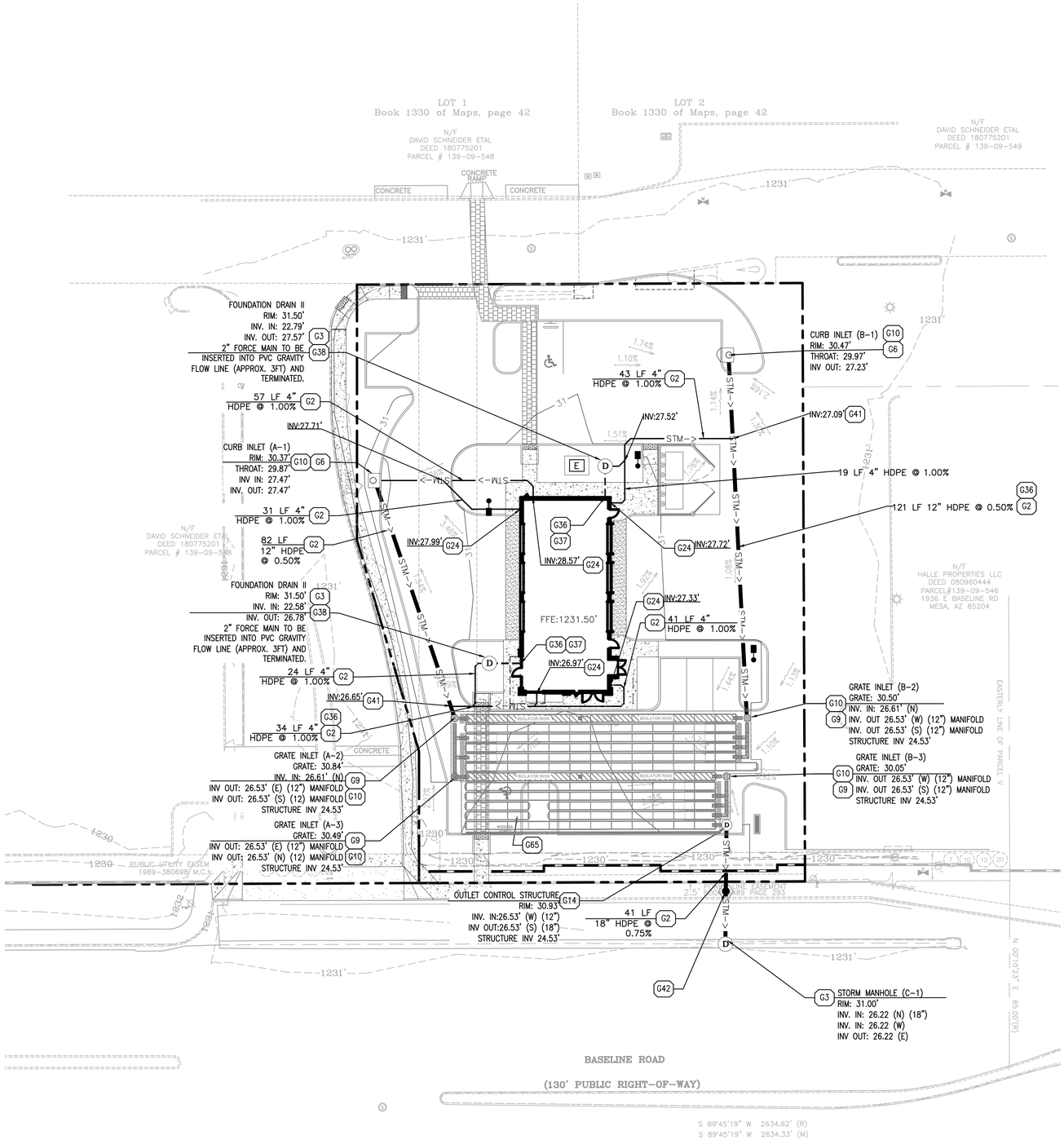

GENERAL GRADING NOTES:

1. ALL GRADING AND SITE PREPARATION SHALL CONFORM WITH SPECIFICATIONS CONTAINED IN THE GEOTECHNICAL REPORT.
2. ALL CONSTRUCTION MATERIALS AND WORKMANSHIP SHALL BE IN ACCORDANCE TO THE COUNTY LATEST CONSTRUCTION SPECIFICATIONS AND DETAILS.
3. PRIOR TO ANY EXCAVATION OF THE PROJECT SITE, THE CONTRACTOR SHALL NOTIFY THE COUNTY 48 HOURS PRIOR TO THE START OF CONSTRUCTION.
4. THE CONTRACTOR SHALL CAREFULLY PRESERVE BENCHMARKS, REFERENCE POINTS AND STAKES.
5. ALL INDICATED ELEVATIONS ARE FINISHED ELEVATIONS.
6. FIELD VERIFY LOCATIONS, SIZES AND IF APPLICABLE INVERTS OF EXISTING UTILITIES FOR PROPOSED CONNECTIONS PRIOR TO CONSTRUCTION.
7. LOCATE AND PROTECT ALL UTILITIES ASSOCIATED WITH THE PROJECT PRIOR TO CONSTRUCTION.
8. INSTALL SILT CONTROL MEASURES BEFORE BEGINNING SITE WORK. THESE MEASURES SHALL BE MAINTAINED THROUGHOUT CONSTRUCTION.
9. MAINTAIN PROPER SITE DRAINAGE AT ALL TIMES DURING CONSTRUCTION. PREVENT STORM WATER FROM RUNNING INTO OR STANDING IN EXCAVATED AREAS.
10. INSTALL ALL APPROPRIATE TREE PROTECTION MEASURES PRIOR TO GRADING.
11. CUT AND FILL SLOPES SHALL HAVE A MAXIMUM SLOPE OF 2:1.
12. ALL EXCAVATION SHALL INCLUDE CLEARING, STRIPPING AND STOCKPILING TOPSOIL, REMOVING UNSUITABLE MATERIALS, THE CONSTRUCTION OF EMBANKMENTS, CONSTRUCTION FILLS, AND THE FINAL SHAPING AND TRIMMING TO THE THE LINES AND GRADES SHOWN ON THE PLANS.
13. ALL TREES, BRUSH, AND ORGANIC TOPSOIL AND OTHER OBJECTIONABLE MATERIAL SHALL BE REMOVED, UNLESS OTHERWISE SPECIFIED, AND DISPOSED OF AT AN OFF-SITE LOCATION, WITH THE EXCEPTION THAT ENOUGH TOPSOIL SHALL BE RETAINED FOR RESPREAD AND GENERAL LANDSCAPING. AREAS WHICH ARE TO BE FILLED SHALL BE COMPACTED TO A MAXIMUM DENSITY OF 95% AS DETERMINED BY THE MODIFIED AASHTO COMPACTION TEST IN THE PAVED AREAS AND 85% IN THE OTHER AREAS.
14. STRIP AND STOCKPILE TOPSOIL. SPREAD FOUR (4) INCHES MINIMUM OF TOPSOIL ON LANDSCAPE AREAS AND REMOVE EXCESS TOPSOIL FROM SITE. PREPARE SUB-GRADE FOR PAVEMENT AND CURBS AND BACKFILL CURBS AFTER CURB CONSTRUCTION.
15. PROVIDE SUPPLY OF TOPSOIL FOR LANDSCAPE CONTRACTOR FOR INSTALLATION IN ALL LANDSCAPE ISLANDS.
16. PROVIDE AND INSTALL TOPSOIL IN DISTURBED AREAS TO BE GRASSED, TO INCLUDE PAVEMENT SHOULDERS AND DETENTION AREAS.
17. ALL EARTHWORK AND BASE COURSE FOR THE PARKING AREA SHALL BE COMPACTED TO A MINIMUM OF 95% MODIFIED LABORATORY DENSITY. CERTIFICATION SAID COMPACTION SHALL BE SUBMITTED BY THE CONTRACTOR TO THE ENGINEER, OR HIS/HER REPRESENTATIVE, PRIOR TO THE PLACEMENT OF THE BASE COURSE MATERIAL. BOTH PROOF ROLLING AND COMPACTION TESTING MUST BE APPROVED AND WITNESSED BY THE ENGINEER OR OWNER REPRESENTATIVE.
18. THE PAVEMENT SUBGRADE AND BASE COURSE MATERIAL SHALL BE INSPECTED AND APPROVED BY THE ENGINEER OR OWNER REPRESENTATIVE PRIOR TO CONSTRUCTING THE BASE AND SURFACE COURSES THEREON.
19. CONTRACTOR SHALL PROVIDE POSITIVE DRAINAGE TO ALL INLETS AND CATCH BASINS. AREAS OF SURFACE PONDING SHALL BE CORRECTED BY CONTRACTOR AT NO ADDITIONAL EXPENSE TO THE OWNER.
20. IF AREAS ARE DISTURBED BEYOND PROPOSED GRADES BY NEGLIGENCE OF THE CONTRACTOR, THE CONTRACTOR SHALL BE HELD RESPONSIBLE FOR ANY REGRADING OR REPAIR TO MATCH ORIGINAL EXISTING CONDITIONS.
21. SHORING SHALL BE DONE AS NECESSARY FOR THE PROTECTION OF THE WORK AND FOR THE SAFETY OF PERSONNEL. SHORING SHALL BE IN ACCORDANCE WITH ALL O.S.H.A AND LOCAL REGULATIONS.
22. STRUCTURES FOR STORM SEWERS SHALL BE IN ACCORDANCE WITH THESE IMPROVEMENT PLANS AND THE APPLICABLE STANDARD SPECIFICATIONS. WHERE GRANULAR TRENCH BACKFILL IS REQUIRED AROUND THESE STRUCTURES, THE COST SHALL BE CONSIDERED AS INCIDENTAL AND SHALL BE INCLUDED IN THE CONTRACT UNIT PRICE FOR THE STRUCTURE.
23. CONFIRM INVERTS OF ALL EXISTING STORM INLETS AND SANITARY SEWER MANHOLES BEFORE COMMENCING CONSTRUCTION.
24. ALL STORM SEWER LINES 18"-54" DIAMETER ARE TO BE REINFORCED CONCRETE PIPE ACCORDING TO ASTM C-76 TYPE III, UNLESS OTHERWISE SPECIFIED ON PLANS.
25. A GEOTEXTILE MATTING (LANDLOCK TRM 450 OR EQUIVALENT) SHALL BE USED FOR EROSION CONTROL AN ALL SLOPES GREATER THAN 3H:1V.
26. DRAINAGE STRUCTURES SHALL BE MAINTAINED BY PROPERTY OWNERS.
27. CONTRACTOR SHALL ADHERE TO PROPOSED GRADES ALONG CREEKS, ESPECIALLY IN THE AREA OF THE PROPOSED DETENTION POND. IF AREAS ARE DISTURBED BEYOND PROPOSED GRADES BY NEGLIGENCE OF THE CONTRACTOR, THE CONTRACTOR SHALL BE HELD RESPONSIBLE FOR ANY PENALTIES INCURRED.
28. ALL PROPOSED SPOT ELEVATIONS SHOWN INDICATE FINISHED GRADED ELEVATIONS AT EDGE OF PAVEMENT AND/OR GRADE BREAKS, UNLESS OTHERWISE NOTED.

811 Know what's below. Call before you dig.

GRAPHIC SCALE

20 0 10 20 40 80

(IN FEET)
1 inch = 20 ft.

EXISTING LEGEND:

MONUMENT FOUND
MONUMENT SET
MAG NAIL FOUND
MAG NAIL SET
SET X MARK
(R) RECORD DATA
(M) MEASURED DATA
(C) CALCULATED DATA
R/W RIGHT OF WAY
BSL BACK SET LINE
RCP REINFORCED CONC PIPE
CMP CORRUGATED METAL PIPE
PVC PLASTIC PIPE
C CABLE TELEVISION
POWERPOLE
GUY WIRE
LIGHT POLE
STREET LIGHT POLE
ELEC. TRANSFORMER
AIR CONDITIONER
O/HE OVERHEAD ELECTRIC
ELECTRIC MANHOLE
ELECTRIC METER
ELECTRIC BOX
W WATER LINE
WATER VALVE
WATER METER
HYDRANT
SS SAN. SEWER LINE
SEWER MANHOLE
GT GREASE TRAP
CO CLEAN OUT
SD STORM DRAIN LINE
STORM DRAIN MANHOLE
STORM INLET
CB CATCH BASIN
CURB INLET
T TELEPHONE MANHOLE
TELEPHONE POLE
T TELEPHONE LINE
O/HT OVERHEAD TELEPHONE
AGL ABOVE GROUND LEVEL
F.P. FOOTPRINT
DECIDUOUS TREE
L/S LANDSCAPING
UNKNOWN MANHOLE
STOP STOP SIGN
SIGN
GP GAS PEDESTAL
GAS MANHOLE
G GAS LINE
GAS VALVE
GAS METER
UNDERGROUND GAS MARKER

PROPOSED LEGEND:

PROPERTY LINE
PROPOSED CURB
XXXX PROPOSED CONTOUR
STM-> PROPOSED HDPE STORM SEWER PIPE
DRAINAGE SLOPE AND DIRECTION
XXX EXISTING CONTOUR
D PROPOSED DRAINAGE STRUCTURES (SEE GRADING/DRAINAGE PLANS)

GRADING KEY NOTES

#	
G1A	MATCH EXISTING PAVEMENT ELEVATION.
G1B	LIMITS OF SAWCUT AND PAVEMENT REMOVAL
G2	STORM SEWER (SEE NOTE FOR TYPE, SIZE AND SLOPE)
G3	STORM SEWER MANHOLE PER MAG 420 & 421 STD
G5	0" TO 6" CURB TAPER OVER 10' REFER TO DETAIL SHEET
G6	CURB INLET
G9	GRATE NYLOPLAST DRAIN BASIN, PER ADS STD, REFER TO C-7.5 SHEET
G10	WATERSTOP CONNECTION FOR HDPE TO CONCRETE STRUCTURE
G14	OUTFALL STRUCTURE
G24	CONNECT DOWN SPOUTS UNDERGROUND TO STORM PIPE
G36	HDPE PIPE BEDDING
G37	REFER TO PLUMBING PLAN FOR FOUNDATION DRAIN DESIGN
G38	REFER TO PLUMBING PLAN FOR SUMP PUMP DESIGN
G41	INSERSA TEE CONNECTION
G42	STORM VALVE
G65	UNDERGROUND DETENTION SYSTEM. REFER TO DETAILS ON C-7.5.

GreenbergFarrow
1430 W. Peachtree St. NW
Suite 200
Atlanta, GA 30309
t: 404 601 4000 f: 404 601 3970

COPYRIGHT NOTICE
This drawing is the property of the above referenced Professional and is not to be used for any purpose other than the specific project and site named herein, and cannot be reproduced in any manner without the express written permission from the Professional

No.	Revisions/Submissions	Date
	ENTITLEMENT RESUBMITTAL #2	4/24/20
	ENGINEERING RESUBMITTAL	4/13/20
	ENTITLEMENT RESUBMITTAL	4/06/20
	100% SUBMISSION	3/04/20

Valvoline Instant Oil Change

VALVOLINE INSTANT OIL CHANGE
1864 E BASELINE RD
CITY OF MESA, ARIZONA

Professional Seal

Registered Professional Engineer (Civil) CERTIFICATE NO. 68113 STEPHEN POWERS Arizona U.S.A.

EXPIRES: 12/31/22

Project No.	20191354
Scale	1:20
Drawn	VICTOR LU
Checked	RYAN SCOTT
Date	02-28-20

Drawing Title

STORM SEWER PLAN

Drawing No.

C-3.1

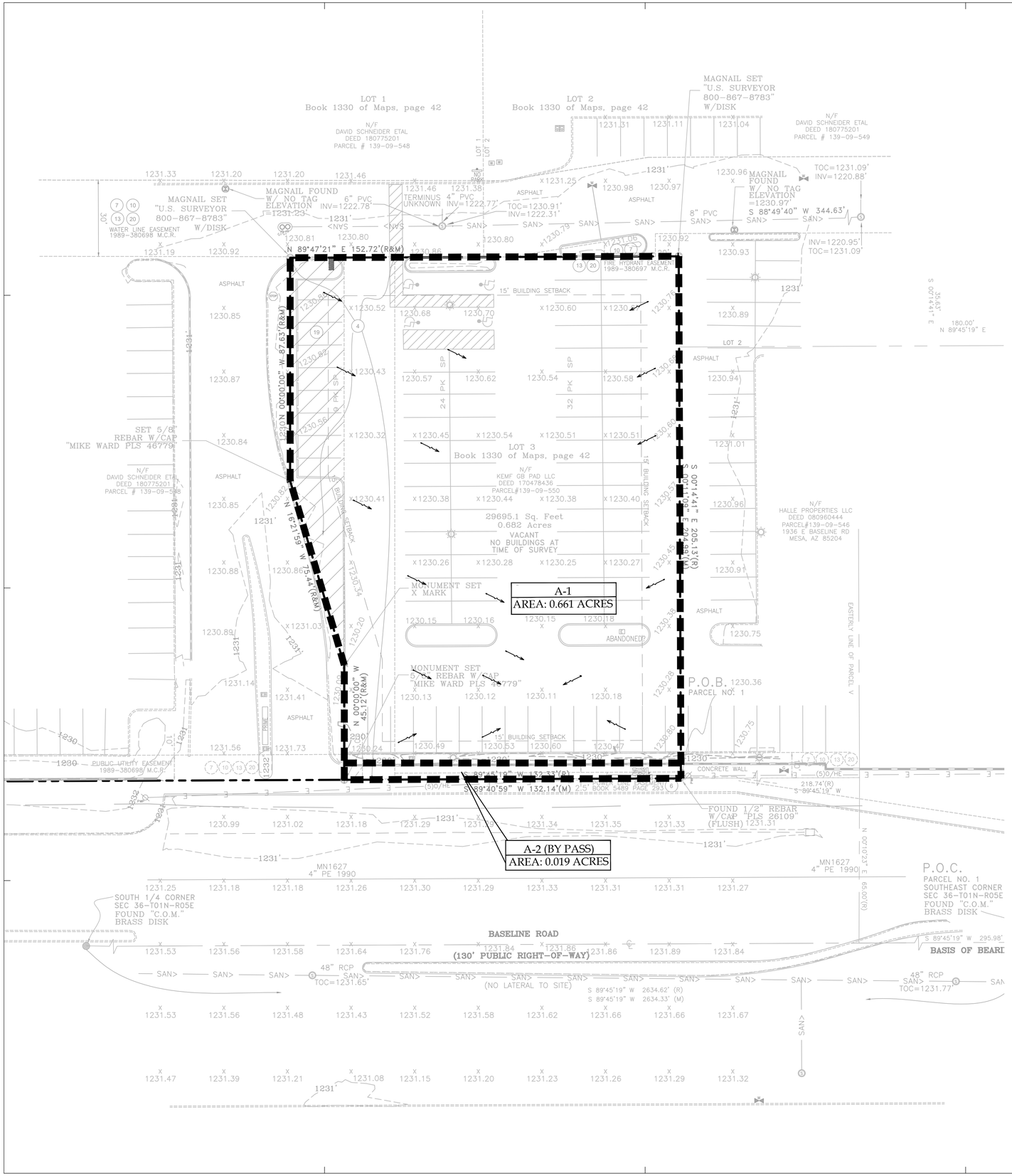

EXISTING LEGEND:

- MONUMENT FOUND
- MONUMENT SET
- MAG NAIL FOUND
- MAG NAIL SET
- SET X MARK
- (R) RECORD DATA
- (M) MEASURED DATA
- (C) CALCULATED DATA
- R/W RIGHT OF WAY
- BSL BACK SET LINE
- RCP REINFORCED CONC PIPE
- CMP CORRUGATED METAL PIPE
- PVC PLASTIC PIPE
- —C— CABLE TELEVISION
- POWERPOLE
- GUY WIRE
- LIGHT POLE
- STREET LIGHT POLE
- ELEC. TRANSFORMER
- AIR CONDITIONER
- O/HE OVERHEAD ELECTRIC
- ELECTRIC MANHOLE
- ELECTRIC METER
- ELECTRIC BOX
- —W— WATER LINE
- WATER VALVE
- WATER METER
- HYDRANT
- —SS— SAN. SEWER LINE
- SEWER MANHOLE
- GREASE TRAP
- CLEAN OUT
- —SD— STORM DRAIN LINE
- STORM DRAIN MANHOLE
- STORM INLET
- CATCH BASIN
- CURB INLET
- TELEPHONE MANHOLE
- TELEPHONE POLE
- —T— TELEPHONE LINE
- O/HT OVERHEAD TELEPHONE
- AGL ABOVE GROUND LEVEL
- F.P. FOOTPRINT
- DECIDUOUS TREE
- LANDSCAPING
- UNKNOWN MANHOLE
- STOP SIGN
- SIGN
- GAS PEDESTAL
- GAS MANHOLE
- —G— GAS LINE
- GAS VALVE
- GAS METER
- UNDERGROUND GAS MARKER

PROPOSED LEGEND:

- PROPERTY LINE
- DRAINAGE SLOPE AND DIRECTION
- DRAINAGE BASIN BOUNDARY
- A — DRAINAGE BASIN ID
- X — DRAINAGE BASIN AREA (ACRES)
- XXXX EXISTING CONTOUR

811 Know what's **below.** **Call** before you dig.

GRAPHIC SCALE

20 0 10 20 40 80

(IN FEET)
1 inch = 20 ft.

GreenbergFarrow
1430 W. Peachtree St. NW
Suite 200
Atlanta, GA 30309
t: 404 601 4000 f: 404 601 3970

COPYRIGHT NOTICE
This drawing is the property of the above referenced Professional and is not to be used for any purpose other than the specific project and site named herein, and cannot be reproduced in any manner without the express written permission from the Professional

No.	Revisions/Submissions	Date
	100% SUBMISSION	3/04/20
	ENTITLEMENT RESUBMITTAL	4/06/20
	ENGINEERING RESUBMITTAL	4/13/20
	ENTITLEMENT RESUBMITTAL #2	4/24/20

Valvoline Instant Oil Change

VALVOLINE INSTANT OIL CHANGE
1864 E BASELINE RD
CITY OF MESA, ARIZONA

Professional Seal

Registered Professional Engineer (Civil)
CERTIFICATE NO. 68113
STEPHEN POWERS
ARIZONA U.S.A.
EXPIRES: 12/31/22

Project No.	20191354
Scale	1:20
Drawn	VICTOR LU
Checked	RYAN SCOTT
Date	02-28-20

Drawing Title

PREDEVELOPED DRAINAGE PLAN

Drawing No.

C-4

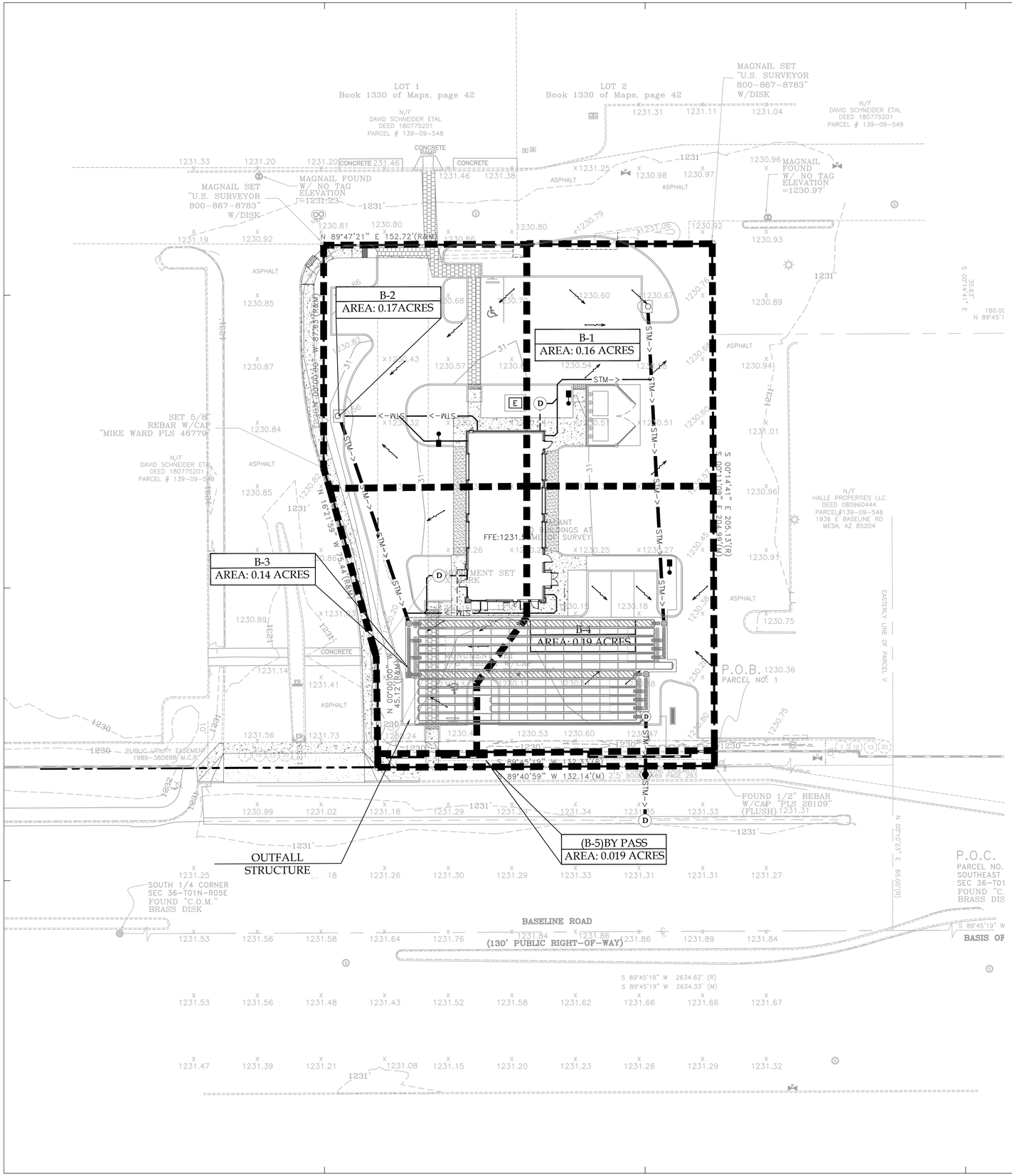

EXISTING LEGEND:

- MONUMENT FOUND
- MONUMENT SET
- MAG NAIL FOUND
- MAG NAIL SET
- SET X MARK
- (R) RECORD DATA
- (M) MEASURED DATA
- (C) CALCULATED DATA
- R/W RIGHT OF WAY
- BSL BACK SET LINE
- RCP REINFORCED CONC PIPE
- CMP CORRUGATED METAL PIPE
- PVC PLASTIC PIPE
- —C— CABLE TELEVISION
- POWERPOLE
- GUY WIRE
- LIGHT POLE
- STREET LIGHT POLE
- ELEC. TRANSFORMER
- AIR CONDITIONER
- O/HE OVERHEAD ELECTRIC
- ELECTRIC MANHOLE
- ELECTRIC METER
- ELECTRIC BOX
- —W— WATER LINE
- WATER VALVE
- WATER METER
- HYDRANT
- —SS— SAN. SEWER LINE
- SEWER MANHOLE
- GREASE TRAP
- CLEAN OUT
- —SD— STORM DRAIN LINE
- STORM DRAIN MANHOLE
- STORM INLET
- CATCH BASIN
- CURB INLET
- TELEPHONE MANHOLE
- TELEPHONE POLE
- —T— TELEPHONE LINE
- O/HT OVERHEAD TELEPHONE
- AGL ABOVE GROUND LEVEL
- F.P. FOOTPRINT
- DECIDUOUS TREE
- L/S LANDSCAPING
- UNKNOWN MANHOLE
- STOP SIGN
- SIGN
- GAS PEDESTAL
- GAS MANHOLE
- —G— GAS LINE
- GAS VALVE
- GAS METER
- UNDERGROUND GAS MARKER

PROPOSED LEGEND:

- PROPERTY LINE
- PROPOSED CURB
- DRAINAGE SLOPE AND DIRECTION
- —STM—> PROPOSED RCP STORM PIPE
- XXXX PROPOSED CONTOUR
- DRAINAGE BASIN BOUNDARY
- A — DRAINAGE BASIN ID
- X — DRAINAGE BASIN AREA (ACRES)
- XXXX EXISTING CONTOUR
- D PROPOSED DRAINAGE STRUCTURES (CURB INLET, GRATE INLET)

Know what's **below.**
Call before you dig.

GRAPHIC SCALE

20 0 10 20 40 80

(IN FEET)
1 inch = 20 ft.

GreenbergFarrow

1430 W. Peachtree St. NW
Suite 200
Atlanta, GA 30309
t: 404 601 4000 f: 404 601 3970

COPYRIGHT NOTICE
This drawing is the property of the above referenced Professional and is not to be used for any purpose other than the specific project and site named herein, and cannot be reproduced in any manner without the express written permission from the Professional

No.	Revisions/Submissions	Date
	ENTITLEMENT RESUBMITTAL #2	4/24/20
	ENGINEERING RESUBMITTAL	4/13/20
	ENTITLEMENT RESUBMITTAL	4/06/20
	100% SUBMISSION	3/04/20

VALVOLINE INSTANT OIL CHANGE
1864 E BASELINE RD
CITY OF MESA, ARIZONA

Professional Seal

Registered Professional Engineer (Civil)
CERTIFICATE NO. 68113
STEPHEN POWERS
ARIZONA U.S.A.
EXPIRES: 12/31/22

Project No.	20191354
Scale	1:20
Drawn	VICTOR LU
Checked	RYAN SCOTT
Date	02-28-20

Drawing Title

POST DEVELOPED DRAINAGE PLAN

Drawing No.

C-4.1

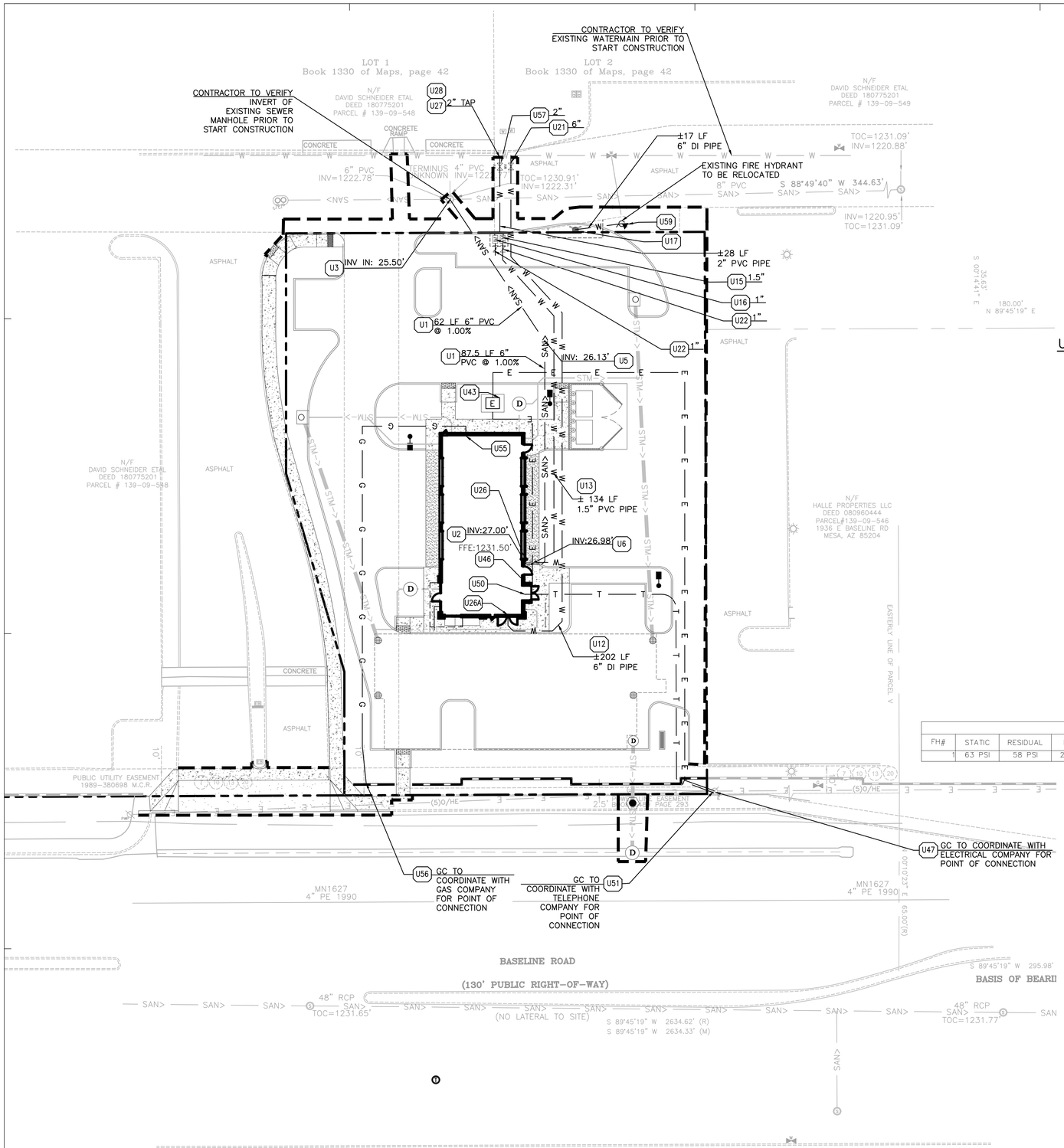

Know what's **below.** **Call** before you dig.

GRAPHIC SCALE

20 0 10 20 40 80

(IN FEET)
1 inch = 20 ft.

EXISTING LEGEND:

- MONUMENT FOUND
- MONUMENT SET
- MAG NAIL FOUND
- MAG NAIL SET
- SET X MARK
- (R) RECORD DATA
- (M) MEASURED DATA
- (C) CALCULATED DATA
- R/W RIGHT OF WAY
- BSL BACK SET LINE
- RCP REINFORCED CONC PIPE
- CMP CORRUGATED METAL PIPE
- PVC PLASTIC PIPE
- C CABLE TELEVISION
- POWERPOLE
- GUY WIRE
- LIGHT POLE
- STREET LIGHT POLE
- ELEC. TRANSFORMER
- AIR CONDITIONER
- O/HE OVERHEAD ELECTRIC
- ELECTRIC MANHOLE
- ELECTRIC METER
- ELECTRIC BOX
- W WATER LINE
- WATER VALVE
- WATER METER
- HYDRANT
- SS SAN. SEWER LINE
- SEWER MANHOLE
- GREASE TRAP
- CLEAN OUT
- SD STORM DRAIN LINE
- STORM DRAIN MANHOLE
- STORM INLET
- CATCH BASIN
- CURB INLET
- TELEPHONE MANHOLE
- TELEPHONE POLE
- T TELEPHONE LINE
- O/HT OVERHEAD TELEPHONE
- AGL ABOVE GROUND LEVEL
- F.P. FOOTPRINT
- DECIDUOUS TREE
- L/S LANDSCAPING
- UNKNOWN MANHOLE
- STOP STOP SIGN
- SIGN
- GAS PEDESTAL
- GAS MANHOLE
- G GAS LINE
- GAS VALVE
- GAS METER
- UNDERGROUND GAS MARKER

UTILITY KEY NOTES

#	
U1	SANITARY SEWER (SEE NOTE FOR TYPE, SIZE AND SLOPE)
U2	SANITARY SEWER POINT OF ENTRY (PER MEP PLANS)
U3	SANITARY SEWER POINT OF CONNECTION
U5	SANITARY SEWER CLEAN-OUT
U6	SANITARY SEWER DOUBLE CLEAN-OUT PER DETAIL SHEET C-7.3
U12	FIRE PROTECTION WATER LINE (SEE NOTE FOR TYPE AND SIZE)
U13	DOMESTIC WATER LINE (SEE NOTE FOR TYPE AND SIZE)
U15	DOMESTIC WATER METER PER CITY OF MESA STD DRAWING M-29 PER DETAIL SHEET C-7.2
U16	IRRIGATION WATER METER
U17	RELOCATED FIRE HYDRANT (PER LOCAL CODES)
U21	WATER VALVE (SEE NOTE FOR SIZE)
U22	BACKFLOW PREVENTER PER CITY OF MESA STD DRAWING M-31.03 PER DETAIL SHEET C-7.3
U26	WATER LINE POINT OF ENTRY (PER MEP PLANS)
U26A	FIRE LINE POINT OF ENTRY (PER MEP PLANS)
U27	WATER LINE POINT OF CONNECTION PER CITY OF MESA STD DETAIL NO M-49.01 ON DETAIL SHEET 7.2
U28	CONTRACTOR SHALL COORDINATE WITH WATER DEPARTMENT TO ENSURE THAT SERVICE IS NOT INTERRUPTED AT ANY TIME.
U43	PROPOSED ELECTRIC TRANSFORMER
U46	ELECTRIC SERVICE POINT OF ENTRY (PER MEP PLANS)
U47	ELECTRIC SERVICE POINT OF CONNECTION
U50	TELEPHONE SERVICE POINT OF ENTRY (PER MEP PLANS)
U51	TELEPHONE SERVICE POINT OF CONNECTION (GC TO COORDINATE WITH LOCAL TELEPHONE COMPANY)
U55	GAS LINE POINT OF ENTRY (PER MEP PLANS)
U56	GAS LINE POINT OF CONNECTION
U57	2" WATER VALVE
U59	90° MAG THRUST BLOCK STD 380

FIRE FLOW TEST

FH#	STATIC	RESIDUAL	FLOW	FLOW AT 20 PSI	DATE	TIME	LOCATION
1	63 PSI	58 PSI	2508 PSI	8015 PSI	2/14/2020	7:45:00 AM	1864 E BASELINE RD

PROPOSED LEGEND:

- PROPERTY LINE
- PROPOSED CURB
- G GAS LINES
- T TELEPHONE LINES
- SAN> SANITARY SEWER LINES
- W WATER LINES
- UE UNDERGROUND ELECTRIC LINES
- DOUBLE CLEAN OUT
- CLEAN OUT
- LIGHT POLES

NOTE: ALL PROPOSED FLOWLINES HAVE A BASE ELEVATION OF 1,200 FEET

GENERAL UTILITY NOTES:

1. CONTRACTOR IS TO VERIFY THE LOCATION OF ALL EXISTING UTILITIES PRIOR TO CONSTRUCTION AND ENSURE NO CONFLICTS EXIST WITH PROPOSED IMPROVEMENTS. NOTIFY ENGINEER IMMEDIATELY IF UTILITIES ARE LOCATED DIFFERENTLY THAN SHOWN. THE CONTRACTOR SHALL COORDINATE WITH EACH RESPECTIVE UTILITY COMPANY IN ORDER TO RELOCATE IF NEEDED IN CONFORMANCE WITH THEIR GUIDELINES.

2. CONTRACTOR SHALL NOTIFY AND COORDINATE WITH THE APPROPRIATE UTILITY COMPANY PRIOR TO THE REMOVAL OF INDICATED UTILITIES ON SITE (SEE DEMOLITION PLAN). CONTRACTOR SHALL BE RESPONSIBLE FOR OBTAINING ANY PERMITS REQUIRED FOR DEMOLITION AND HAUL OFF FROM THE APPROPRIATE AUTHORITIES.

3. AUTHORIZATION MUST BE OBTAINED FROM THE CITY OF MESA AUTHORITY TO CONSTRUCT, ALTER OR MODIFY A WATER OR SEWER LINE. CONSTRUCTION OF WATER AND SEWER INFRASTRUCTURE WILL BE AUTHORIZED BY THE WATER SYSTEM UPON:
   - APPROVAL OF SUBMITTED PLANS.
   - NOTIFICATION OF THE WATER SYSTEM AT LEAST 24 HOURS PRIOR TO STARTING CONSTRUCTION.

4. AT THE COMPLETION OF THE WATER AND/OR SEWER CONSTRUCTION AND PRIOR TO RECORDING THE FINAL PLAT, THE CONTRACTOR WILL FURNISH THE WATER SYSTEM INSPECTOR RECORD DRAWINGS OF THE PROJECT.

5. BUILDING CONTRACTOR SHALL BE RESPONSIBLE FOR COORDINATION WITH THE GAS COMPANY FOR THE CONSTRUCTION OF THE GAS LINE BETWEEN METER AND MAIN.

6. BUILDING CONTRACTOR SHALL BE RESPONSIBLE FOR COORDINATION WITH THE POWER COMPANY FOR THE CONSTRUCTION OF ELECTRICAL CONDUIT TO PROVIDE SERVICE TO THE TRANSFORMER.

7. THE CONTRACTOR SHALL BE RESPONSIBLE FOR VERIFYING, PRIOR TO CONSTRUCTION, ALL EXISTING LOCATIONS AND INVERT ELEVATIONS OF SANITARY SEWERS, STORM DRAINAGE, AND WATER MAINS. IF ANY INVERT ELEVATION VARIES MORE THAN 0.1 FT. FROM RECORD ELEVATIONS, THE CONTRACTOR SHALL NOTIFY THE ENGINEER IMMEDIATELY. WORK SHALL NOT PROCEED UNTIL THE CONTRACTOR IS NOTIFIED BY THE ENGINEER.

8. CONNECT TO EXISTING UTILITIES AND INSTALL UTILITIES IN COMPLIANCE WITH REQUIREMENTS OF APPROPRIATE JURISDICTIONAL AGENCIES.

9. COORDINATE WITH BUILDING PLANS TO ASSURE ACCURACY OF UTILITY CONNECTIONS AND COMPLIANCE WITH LOCAL CODES.

10. ALL SEWERS TO BE MAINTAINED THROUGHOUT CONSTRUCTION, INCLUDING CLEANING OF ANY SILT OR DEBRIS ACCUMULATED IN STRUCTURES.

11. ALL SURPLUS EXCAVATED MATERIAL FROM THE TRENCH SHALL BE DISPOSED OFF THE SITE BY CONTRACTOR.

12. COORDINATE EXACT TRENCHING, ROUTING, AND POINT OF TERMINATION WITH ALL UTILITY COMPANIES.

13. ALL WATER LINES SHALL HAVE AT LEAST FOUR AND ONE HALF (4.5) FEET ABOVE GROUND COVER FROM THE TOP OF THE PIPE TO THE FINISHED GROUND SURFACE.

14. ALL WATER LINES 2" OR SMALLER SHALL BE TYPE K-COPPER.

15. THE CONTRACTOR IS RESPONSIBLE FOR OBTAINING UTILITY LOCATES.

GreenbergFarrow
1430 W. Peachtree St. NW
Suite 200
Atlanta, GA 30309
t: 404 601 4000 f: 404 601 3970

COPYRIGHT NOTICE
This drawing is the property of the above referenced Professional and is not to be used for any purpose other than the specific project and site named herein, and cannot be reproduced in any manner without the express written permission from the Professional

No.	Revisions/Submissions	Date
	ENTITLEMENT RESUBMITTAL #2	4/24/20
	ENGINEERING RESUBMITTAL	4/13/20
	ENTITLEMENT RESUBMITTAL	4/06/20
	100% SUBMISSION	3/04/20

Valvoline Instant Oil Change

VALVOLINE INSTANT OIL CHANGE
1864 E BASELINE RD
CITY OF MESA, ARIZONA

Professional Seal

Registered Professional Engineer (Civil) CERTIFICATE NO. 68113 STEPHEN POWERS STATE OF ARIZONA

EXPIRES: 12/31/22

Project No.	20191354
Scale	1:20
Drawn	VICTOR LU
Checked	RYAN SCOTT
Date	02-28-20

Drawing Title

UTILITY PLAN

Drawing No.

C-6

PROJECT INFORMATION	
ENGINEERED PRODUCT MANAGER	BILL DAVIS 800-789-0052 WILLIAM.DAVIS@ADS-PIPE.COM
ADS SALES REP	DEAN NEAVERTH 480-243-0352 DEAN.NEAVERTH@ADS-PIPE.COM
PROJECT NO.	S171158

ADVANCED DRAINAGE SYSTEMS, INC.

SiteASSIST™ by StormTech
FOR STORMTECH INSTRUCTIONS DOWNLOAD THE INSTALLATION APP

VALVOLINE AT 1864 E BASELINE RD

MESA, AZ

SC-310 STORMTECH CHAMBER SPECIFICATIONS

1. CHAMBERS SHALL BE STORMTECH SC-310.
2. CHAMBERS SHALL BE ARCH-SHAPED AND SHALL BE MANUFACTURED FROM VIRGIN, IMPACT-MODIFIED POLYPROPYLENE OR POLYETHYLENE COPOLYMERS.
3. CHAMBERS SHALL MEET THE REQUIREMENTS OF ASTM F2922 (POLETHYLENE) OR ASTM F2418-16a (POLYPROPYLENE), "STANDARD SPECIFICATION FOR CORRUGATED WALL STORMWATER COLLECTION CHAMBERS".
4. CHAMBER ROWS SHALL PROVIDE CONTINUOUS, UNOBSTRUCTED INTERNAL SPACE WITH NO INTERNAL SUPPORTS THAT WOULD IMPEDE FLOW OR LIMIT ACCESS FOR INSPECTION.
5. THE STRUCTURAL DESIGN OF THE CHAMBERS, THE STRUCTURAL BACKFILL, AND THE INSTALLATION REQUIREMENTS SHALL ENSURE THAT THE LOAD FACTORS SPECIFIED IN THE AASHTO LRFD BRIDGE DESIGN SPECIFICATIONS, SECTION 12.12, ARE MET FOR: 1) LONG-DURATION DEAD LOADS AND 2) SHORT-DURATION LIVE LOADS, BASED ON THE AASHTO DESIGN TRUCK WITH CONSIDERATION FOR IMPACT AND MULTIPLE VEHICLE PRESENCES.
6. CHAMBERS SHALL BE DESIGNED, TESTED AND ALLOWABLE LOAD CONFIGURATIONS DETERMINED IN ACCORDANCE WITH ASTM F2787, "STANDARD PRACTICE FOR STRUCTURAL DESIGN OF THERMOPLASTIC CORRUGATED WALL STORMWATER COLLECTION CHAMBERS". LOAD CONFIGURATIONS SHALL INCLUDE: 1) INSTANTANEOUS (<1 MIN) AASHTO DESIGN TRUCK LIVE LOAD ON MINIMUM COVER 2) MAXIMUM PERMANENT (75-YR) COVER LOAD AND 3) ALLOWABLE COVER WITH PARKED (1-WEEK) AASHTO DESIGN TRUCK.
7. REQUIREMENTS FOR HANDLING AND INSTALLATION:
   - TO MAINTAIN THE WIDTH OF CHAMBERS DURING SHIPPING AND HANDLING, CHAMBERS SHALL HAVE INTEGRAL, INTERLOCKING STACKING LUGS.
   - TO ENSURE A SECURE JOINT DURING INSTALLATION AND BACKFILL, THE HEIGHT OF THE CHAMBER JOINT SHALL NOT BE LESS THAN 2".
   - TO ENSURE THE INTEGRITY OF THE ARCH SHAPE DURING INSTALLATION, a) THE ARCH STIFFNESS CONSTANT AS DEFINED IN SECTION 6.2.8 OF ASTM F2922 SHALL BE GREATER THAN OR EQUAL TO 400 LBS/IN/IN. AND b) TO RESIST CHAMBER DEFORMATION DURING INSTALLATION AT ELEVATED TEMPERATURES (ABOVE 73° F / 23° C), CHAMBERS SHALL BE PRODUCED FROM REFLECTIVE GOLD OR YELLOW COLORS.
8. ONLY CHAMBERS THAT ARE APPROVED BY THE SITE DESIGN ENGINEER WILL BE ALLOWED. UPON REQUEST BY THE SITE DESIGN ENGINEER OR OWNER, THE CHAMBER MANUFACTURER SHALL SUBMIT A STRUCTURAL EVALUATION FOR APPROVAL BEFORE DELIVERING CHAMBERS TO THE PROJECT SITE AS FOLLOWS:
   - THE STRUCTURAL EVALUATION SHALL BE SEALED BY A REGISTERED PROFESSIONAL ENGINEER.
   - THE STRUCTURAL EVALUATION SHALL DEMONSTRATE THAT THE SAFETY FACTORS ARE GREATER THAN OR EQUAL TO 1.95 FOR DEAD LOAD AND 1.75 FOR LIVE LOAD. THE MINIMUM REQUIRED BY ASTM F2787 AND BY SECTIONS 3 AND 12.12 OF THE AASHTO LRFD BRIDGE DESIGN SPECIFICATIONS FOR THERMOPLASTIC PIPE.
   - THE TEST DERIVED CREEP MODULUS AS SPECIFIED IN ASTM F2922 SHALL BE USED FOR PERMANENT DEAD LOAD DESIGN EXCEPT THAT IT SHALL BE THE 75-YEAR MODULUS USED FOR DESIGN.
9. CHAMBERS AND END CAPS SHALL BE PRODUCED AT AN ISO 9001 CERTIFIED MANUFACTURING FACILITY.

IMPORTANT - NOTES FOR THE BIDDING AND INSTALLATION OF THE SC-310 SYSTEM

1. STORMTECH SC-310 CHAMBERS SHALL NOT BE INSTALLED UNTIL THE MANUFACTURER'S REPRESENTATIVE HAS COMPLETED A PRE-CONSTRUCTION MEETING WITH THE INSTALLERS.
2. STORMTECH SC-310 CHAMBERS SHALL BE INSTALLED IN ACCORDANCE WITH THE "STORMTECH SC-310/SC-740/DC-780 CONSTRUCTION GUIDE".
3. CHAMBERS ARE NOT TO BE BACKFILLED WITH A DOZER OR AN EXCAVATOR SITUATED OVER THE CHAMBERS. STORMTECH RECOMMENDS 3 BACKFILL METHODS:
   - STONESHOOTER LOCATED OFF THE CHAMBER BED.
   - BACKFILL AS ROWS ARE BUILT USING AN EXCAVATOR ON THE FOUNDATION STONE OR SUBGRADE.
   - BACKFILL FROM OUTSIDE THE EXCAVATION USING A LONG BOOM HOE OR EXCAVATOR.
4. THE FOUNDATION STONE SHALL BE LEVELED AND COMPACTED PRIOR TO PLACING CHAMBERS.
5. JOINTS BETWEEN CHAMBERS SHALL BE PROPERLY SEATED PRIOR TO PLACING STONE.
6. MAINTAIN MINIMUM - 9" (150 mm) SPACING BETWEEN THE CHAMBER ROWS.
7. EMBEDMENT STONE SURROUNDING CHAMBERS MUST BE A CLEAN, CRUSHED, ANGULAR STONE 3/4-2" (20-50 mm).
8. THE CONTRACTOR MUST REPORT ANY DISCREPANCIES WITH CHAMBER FOUNDATION MATERIALS BEARING CAPACITIES TO THE SITE DESIGN ENGINEER.
9. ADS RECOMMENDS THE USE OF "FLEXSTORM CATCH IT" INSERTS DURING CONSTRUCTION FOR ALL INLETS TO PROTECT THE SUBSURFACE STORMWATER MANAGEMENT SYSTEM FROM CONSTRUCTION SITE RUNOFF.

NOTES FOR CONSTRUCTION EQUIPMENT

1. STORMTECH SC-310 CHAMBERS SHALL BE INSTALLED IN ACCORDANCE WITH THE "STORMTECH SC-310/SC-740/DC-780 CONSTRUCTION GUIDE".
2. THE USE OF CONSTRUCTION EQUIPMENT OVER SC-310 & SC-740 CHAMBERS IS LIMITED:
   - NO EQUIPMENT IS ALLOWED ON BARE CHAMBERS.
   - NO RUBBER TIRED LOADERS, DUMP TRUCKS, OR EXCAVATORS ARE ALLOWED UNTIL PROPER FILL DEPTHS ARE REACHED IN ACCORDANCE WITH THE "STORMTECH SC-310/SC-740/DC-780 CONSTRUCTION GUIDE".
   - WEIGHT LIMITS FOR CONSTRUCTION EQUIPMENT CAN BE FOUND IN THE "STORMTECH SC-310/SC-740/DC-780 CONSTRUCTION GUIDE".
3. FULL 36" (900 mm) OF STABILIZED COVER MATERIALS OVER THE CHAMBERS IS REQUIRED FOR DUMP TRUCK TRAVEL OR DUMPING.

USE OF A DOZER TO PUSH EMBEDMENT STONE BETWEEN THE ROWS OF CHAMBERS MAY CAUSE DAMAGE TO THE CHAMBERS AND IS NOT AN ACCEPTABLE BACKFILL METHOD. ANY CHAMBERS DAMAGED BY THE "DUMP AND PUSH" METHOD ARE NOT COVERED UNDER THE STORMTECH STANDARD WARRANTY.

CONTACT STORMTECH AT 1-888-892-2694 WITH ANY QUESTIONS ON INSTALLATION REQUIREMENTS OR WEIGHT LIMITS FOR CONSTRUCTION EQUIPMENT.

20013 ADS, INC.

PROPOSED LAYOUT

148	STORMTECH SC-310 CHAMBERS
24	STORMTECH SC-310 END CAPS
6	STONE ABOVE (in)
6	STONE BELOW (in)
40	% STONE VOID
4204	SYSTEM AREA (ft²)
292	SYSTEM PERIMETER (ft)

PROPOSED ELEVATIONS

35.75	MAXIMUM ALLOWABLE GRADE (TOP OF PAVEMENT/UNPAVED)
29.78	MINIMUM ALLOWABLE GRADE (UNPAVED WITH TRAFFIC)
29.28	MINIMUM ALLOWABLE GRADE (UNPAVED NO TRAFFIC)
29.28	MINIMUM ALLOWABLE GRADE (BASE OF FLEXIBLE PAVEMENT)
29.28	MINIMUM ALLOWABLE GRADE (TOP OF RIGID PAVEMENT)
28.28	TOP OF STONE
27.78	TOP OF SC-310 CHAMBER
26.53	12" ISOLATOR ROW CONNECTION INVERT
26.53	12" BOTTOM MANIFOLD INVERT
26.45	BOTTOM OF SC-310 CHAMBER
25.95	UNDERDRAIN INVERT
25.95	BOTTOM OF STONE

NOTES

- MANIFOLD SIZE TO BE DETERMINED BY SITE DESIGN ENGINEER. SEE TECHNICAL NOTE 6.32 FOR MANIFOLD SIZING GUIDANCE.
- DUE TO THE ADAPTATION OF THIS CHAMBER SYSTEM TO SPECIFIC SITE AND DESIGN CONSTRAINTS, IT MAY BE NECESSARY TO CUT AND COUPLE ADDITIONAL PIPE TO STANDARD MANIFOLD COMPONENTS IN THE FIELD.
- THIS CHAMBER SYSTEM WAS DESIGNED WITHOUT SITE-SPECIFIC INFORMATION ON SOIL CONDITIONS OR BEARING CAPACITY. THE SITE DESIGN ENGINEER IS RESPONSIBLE FOR DETERMINING THE SUITABILITY OF THE SOIL AND PROVIDING THE BEARING CAPACITY OF THE INSITU SOILS. THE BASE STONE DEPTH MAY BE INCREASED OR DECREASED ONCE THIS INFORMATION IS PROVIDED.
- THE SITE DESIGN ENGINEER MUST REVIEW THE PROXIMITY OF THE CHAMBERS TO THE BUILDINGS/STRUCTURE. NO FOUNDATION LOADS SHALL BE TRANSMITTED TO THE CHAMBERS. THE SITE DESIGN ENGINEER MUST CONSIDER EFFECTS OF POSSIBLE SATURATED SOILS ON BEARING CAPACITY OF SOILS AND SEEPAGE INTO BASEMENTS.

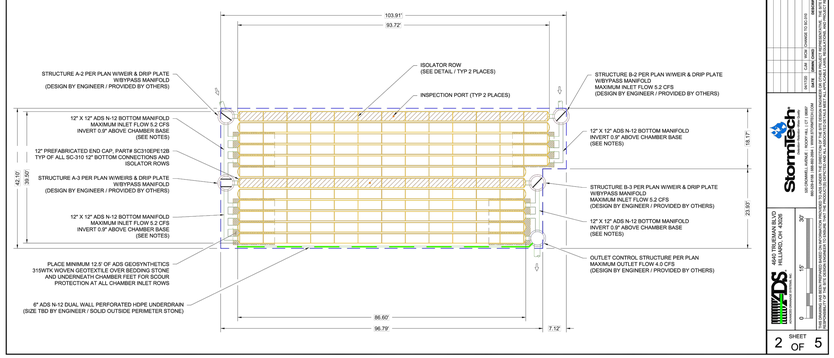

VALVOLINE AT 1864 E BASELINE RD
MESA, AZ
DATE: 02/06/20 DRAWN: BDM
PROJECT #: S171158 CHECKED: CTS

REV	DATE	DRN	CHK	DESCRIPTION
A	4/24/20	CJA	KKA	CHANGE TO SC-310
B	4/13/20	CJA	KKA	CHANGE TO SC-310

THE INFORMATION, DESIGNS AND SPECIFICATIONS CONTAINED IN THIS DOCUMENT ARE PROPRIETARY AND ARE THE SOLE PROPERTY OF ADS. ANY REPRODUCTION OR USE FOR ANY PURPOSE OTHER THAN THE SPECIFIC PROJECT AND SITE NAMED HEREIN WITHOUT THE EXPRESS WRITTEN PERMISSION OF ADS IS PROHIBITED. UNAUTHORIZED USE OR DISCLOSURE TO ANY PERSON OR ENTITY OTHER THAN THE INTENDED RECIPIENT IS PROHIBITED BY ADS. ADS MAKES NO REPRESENTATIONS OR WARRANTIES, EXPRESS OR IMPLIED, AS TO THE ACCURACY OR COMPLETENESS OF THE INFORMATION CONTAINED IN THIS DOCUMENT. ADS ALSO DISCLAIMS ANY AND ALL LIABILITY FOR ANY ERRORS, OMISSIONS OR INCONSISTencies IN THE INFORMATION CONTAINED IN THIS DOCUMENT.

ADS
4640 TRUEMAN BLVD
HILLIARD, OH 43026
(800) 733-7473
ADVANCED DRAINAGE SYSTEMS, INC.

StormTech
SC-310 / SC-310-I / SC-310HF / SC-310P
AN ENGINEERED PLASTICS COMPANY
4640 TRUEMAN BLVD
HILLIARD, OH 43026
(800) 733-7473
SC-310 CHAMBER
SC-310 END CAP
SC-310 INSPECTION PORT
SC-310 ISOLATOR ROW
ADS GEOSYNTHETICS 601T NON-WOVEN GEOTEXTILE
ADS GEOSYNTHETICS 601T NON-WOVEN GEOTEXTILE ALL AROUND CLEAN CRUSHED, ANGULAR STONE IN A & B LAYERS
SCALE: 1" = 10'
0 5' 10' 20'

2 SHEET OF 5

ACCEPTABLE FILL MATERIALS: STORMTECH SC-310 CHAMBER SYSTEMS

	MATERIAL LOCATION	DESCRIPTION	AASHTO MATERIAL CLASSIFICATIONS	COMPACTION / DENSITY REQUIREMENT
D	**FINAL FILL:** FILL MATERIAL FOR LAYER 'D' STARTS FROM THE TOP OF THE 'C' LAYER TO THE BOTTOM OF FLEXIBLE PAVEMENT OR UNPAVED FINISHED GRADE ABOVE. NOTE THAT PAVEMENT SUBBASE MAY BE PART OF THE 'D' LAYER.	ANY SOIL/ROCK MATERIALS, NATIVE SOILS, OR PER ENGINEER'S PLANS. CHECK PLANS FOR PAVEMENT SUBGRADE REQUIREMENTS.	N/A	PREPARE PER SITE DESIGN ENGINEER'S PLANS. PAVED INSTALLATIONS MAY HAVE STRINGENT MATERIAL AND PREPARATION REQUIREMENTS.
C	**INITIAL FILL:** FILL MATERIAL FOR LAYER 'C' STARTS FROM THE TOP OF THE EMBEDMENT STONE ('B' LAYER) TO 18" (450 mm) ABOVE THE TOP OF THE CHAMBER. NOTE THAT PAVEMENT SUBBASE MAY BE A PART OF THE 'C' LAYER.	GRANULAR WELL-GRADED SOIL/AGGREGATE MIXTURES, <35% FINES OR PROCESSED AGGREGATE. MOST PAVEMENT SUBBASE MATERIALS CAN BE USED IN LIEU OF THIS LAYER.	AASHTO M145[1] A-1, A-2-4, A-3 OR AASHTO M43[1] 3, 357, 4, 467, 5, 56, 57, 6, 67, 68, 7, 78, 8, 89, 9, 10	BEGIN COMPACTIONS AFTER 12" (300 mm) OF MATERIAL OVER THE CHAMBERS IS REACHED. COMPACT ADDITIONAL LAYERS IN 6" (150 mm) MAX LIFTS TO A MIN. 95% PROCTOR DENSITY FOR WELL GRADED MATERIAL AND 95% RELATIVE DENSITY FOR PROCESSED AGGREGATE MATERIAL. OVER THE CHAMBERS, VEHICLE WEIGHT NOT TO EXCEED 12,000 lbs (53 kN), DYNAMIC FORCE NOT TO EXCEED 20,000 lbs (89 kN).
B	**EMBEDMENT STONE:** FILL SURROUNDING THE CHAMBERS FROM THE FOUNDATION STONE ('A' LAYER) TO THE 'C' LAYER ABOVE.	CLEAN, CRUSHED, ANGULAR STONE	AASHTO M43[1] 3, 357, 4, 467, 5, 56, 57	NO COMPACTION REQUIRED.
A	**FOUNDATION STONE:** FILL BELOW CHAMBERS FROM THE SUBGRADE UP TO THE FOOT (BOTTOM) OF THE CHAMBER.	CLEAN, CRUSHED, ANGULAR STONE	AASHTO M43[1] 3, 357, 4, 467, 5, 56, 57	PLATE COMPACT OR ROLL TO ACHIEVE A FLAT SURFACE.[2,3]

PLEASE NOTE:
1. THE LISTED AASHTO DESIGNATIONS ARE FOR GRADATIONS ONLY. THE STONE MUST ALSO BE CLEAN, CRUSHED, ANGULAR. FOR EXAMPLE, A SPECIFICATION FOR #4 STONE WOULD STATE: "CLEAN, CRUSHED, ANGULAR NO. 4 (AASHTO M43) STONE".
2. STORMTECH COMPACTION REQUIREMENTS ARE MET FOR 'A' LOCATION MATERIALS WHEN PLACED AND COMPACTED IN 6" (150 mm) (MAX) LIFTS USING TWO FULL COVERAGES WITH A VIBRATORY COMPACTOR.
3. WHERE INFILTRATION SURFACES MAY BE COMPROMISED BY COMPACTION, FOR STANDARD DESIGN LOAD CONDITIONS, A FLAT SURFACE MAY BE ACHIEVED BY RAKING OR DRAGGING WITHOUT COMPACTION EQUIPMENT. FOR SPECIAL LOAD DESIGNS, CONTACT STORMTECH FOR COMPACTION REQUIREMENTS.
4. ONCE LAYER 'C' IS PLACED, ANY SOIL/MATERIAL CAN BE PLACED IN LAYER 'D' UP TO THE FINISHED GRADE. MOST PAVEMENT SUBBASE SOILS CAN BE USED TO REPLACE THE MATERIAL REQUIREMENTS OF LAYER 'C' OR 'D' AT THE SITE DESIGN ENGINEER'S DISCRETION.

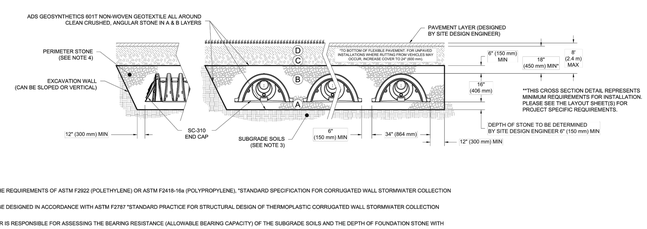

NOTES:

1. CHAMBERS SHALL MEET THE REQUIREMENTS OF ASTM F2922 (POLETHYLENE) OR ASTM F2418-16a (POLYPROPYLENE), "STANDARD SPECIFICATION FOR CORRUGATED WALL STORMWATER COLLECTION CHAMBERS".
2. SC-310 CHAMBERS SHALL BE DESIGNED IN ACCORDANCE WITH ASTM F2787 "STANDARD PRACTICE FOR STRUCTURAL DESIGN OF THERMOPLASTIC CORRUGATED WALL STORMWATER COLLECTION CHAMBERS".
3. THE SITE DESIGN ENGINEER IS RESPONSIBLE FOR ASSESSING THE BEARING RESISTANCE (ALLOWABLE BEARING CAPACITY) OF THE SUBGRADE SOILS AND THE DEPTH OF FOUNDATION STONE WITH CONSIDERATION FOR THE RANGE OF EXPECTED SOIL MOISTURE CONDITIONS.
4. PERIMETER STONE MUST BE EXTENDED HORIZONTALLY TO THE EXCAVATION WALL FOR BOTH VERTICAL AND SLOPED EXCAVATION WALLS.
5. REQUIREMENTS FOR HANDLING AND INSTALLATION:
   - TO MAINTAIN THE WIDTH OF CHAMBERS DURING SHIPPING AND HANDLING, CHAMBERS SHALL HAVE INTEGRAL, INTERLOCKING STACKING LUGS.
   - TO ENSURE A SECURE JOINT DURING INSTALLATION AND BACKFILL, THE HEIGHT OF THE CHAMBER JOINT SHALL NOT BE LESS THAN 2".
   - TO ENSURE THE INTEGRITY OF THE ARCH SHAPE DURING INSTALLATION, a) THE ARCH STIFFNESS CONSTANT AS DEFINED IN SECTION 6.2.8 OF ASTM F2922 SHALL BE GREATER THAN OR EQUAL TO 400 LBS/IN/IN. AND b) TO RESIST CHAMBER DEFORMATION DURING INSTALLATION AT ELEVATED TEMPERATURES (ABOVE 73° F / 23° C), CHAMBERS SHALL BE PRODUCED FROM REFLECTIVE GOLD OR YELLOW COLORS.

VALVOLINE AT 1864 E BASELINE RD
MESA, AZ
DATE: 02/06/20 DRAWN: BDM
PROJECT #: S171158 CHECKED: CTS

REV	DATE	DRN	CHK	DESCRIPTION
A	4/24/20	CJA	KKA	CHANGE TO SC-310
B	4/13/20	CJA	KKA	CHANGE TO SC-310

THE INFORMATION, DESIGNS AND SPECIFICATIONS CONTAINED IN THIS DOCUMENT ARE PROPRIETARY AND ARE THE SOLE PROPERTY OF ADS. ANY REPRODUCTION OR USE FOR ANY PURPOSE OTHER THAN THE SPECIFIC PROJECT AND SITE NAMED HEREIN WITHOUT THE EXPRESS WRITTEN PERMISSION OF ADS IS PROHIBITED. UNAUTHORIZED USE OR DISCLOSURE TO ANY PERSON OR ENTITY OTHER THAN THE INTENDED RECIPIENT IS PROHIBITED BY ADS. ADS MAKES NO REPRESENTATIONS OR WARRANTIES, EXPRESS OR IMPLIED, AS TO THE ACCURACY OR COMPLETENESS OF THE INFORMATION CONTAINED IN THIS DOCUMENT. ADS ALSO DISCLAIMS ANY AND ALL LIABILITY FOR ANY ERRORS, OMISSIONS OR INCONSISTencies IN THE INFORMATION CONTAINED IN THIS DOCUMENT.

ADS
4640 TRUEMAN BLVD
HILLIARD, OH 43026
(800) 733-7473
ADVANCED DRAINAGE SYSTEMS, INC.

StormTech
SC-310 / SC-310-I / SC-310HF / SC-310P
AN ENGINEERED PLASTICS COMPANY
4640 TRUEMAN BLVD
HILLIARD, OH 43026
(800) 733-7473

3 SHEET OF 5

INSPECTION & MAINTENANCE

STEP 1) INSPECT ISOLATOR ROW FOR SEDIMENT
   A. INSPECTION PORTS (IF PRESENT)
      A.1. REMOVE/OPEN LID ON NYLOPLAST INLINE DRAIN
      A.2. REMOVE AND CLEAN FLEXSTORM FILTER IF INSTALLED
      A.3. USING A FLASHLIGHT AND STADIA ROD, MEASURE DEPTH OF SEDIMENT AND RECORD ON MAINTENANCE LOG
      A.4. LOWER A CAMERA INTO ISOLATOR ROW FOR VISUAL INSPECTION OF SEDIMENT LEVELS (OPTIONAL)
      A.5. IF SEDIMENT IS AT, OR ABOVE, 3" (80 mm) PROCEED TO STEP 2. IF NOT, PROCEED TO STEP 3.
   B. ALL ISOLATOR ROWS
      B.1. REMOVE COVER FROM STRUCTURE AT UPSTREAM END OF ISOLATOR ROW
      B.2. USING A FLASHLIGHT AND STADIA ROD, MEASURE DEPTH OF SEDIMENT IN FIRST PIPE
         i) OPEN LID TO ENTER MANIFOLD STORAGE AREA TO ACCOMPANY SPACE ENTRY
         ii) FOLLOW OSHA REGULATIONS FOR CONFINED SPACE ENTRY IF ENTERING MANHOLE
      B.3. IF SEDIMENT IS AT, OR ABOVE, 3" (80 mm) PROCEED TO STEP 2. IF NOT, PROCEED TO STEP 3.

STEP 2) CLEAN OUT ISOLATOR ROW USING THE JETVAC PROCESS
   A. A FIXED CULVERT CLEANING NOZZLE WITH REAR FACING SPREAD OF 45" (1.1 m) OR MORE IS PREFERRED
   B. APPLY MULTIPLE PASSES OF JETVAC UNTIL BACKFLUSH WATER IS CLEAN
   C. VACUUM STRUCTURE SUMP AS REQUIRED

STEP 3) REPLACE ALL COVERS, GRATES, FILTERS, AND LIDS; RECORD OBSERVATIONS AND ACTIONS.

STEP 4) INSPECT AND CLEAN BASINS AND MANHOLES UPSTREAM OF THE STORMTECH SYSTEM.

NOTES

1. INSPECT EVERY 6 MONTHS DURING THE FIRST YEAR OF OPERATION. ADJUST THE INSPECTION INTERVAL BASED ON PREVIOUS OBSERVATIONS OF SEDIMENT ACCUMULATION AND HIGH WATER ELEVATIONS.
2. CONDUCT JETTING AND VACTORING ANNUALLY OR WHEN INSPECTION SHOWS THAT MAINTENANCE IS NECESSARY.

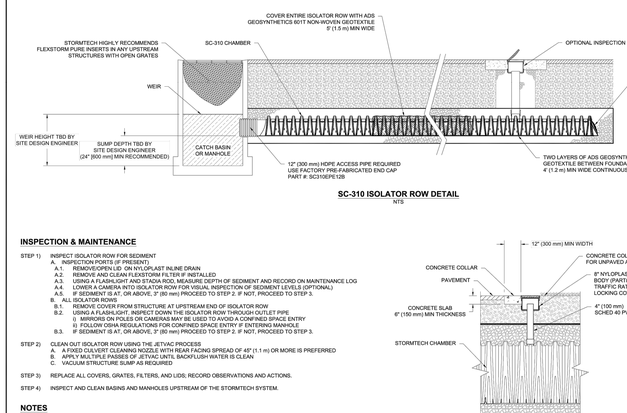

SC-310 ISOLATOR ROW DETAIL
NTS

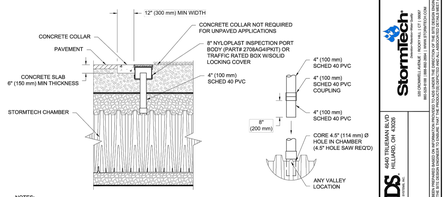

NOTES:
1. INSPECTION PORTS MAY BE CONNECTED THROUGH ANY CHAMBER CORRUGATION VALLEY.
2. ALL SCHEDULE 40 FITTINGS TO BE SOLVENT CEMENTED (4" PVC NOT PROVIDED BY ADS).

CONNECTION DETAIL
NTS

4" PVC INSPECTION PORT DETAIL
NTS

VALVOLINE AT 1864 E BASELINE RD
MESA, AZ
DATE: 02/06/20 DRAWN: BDM
PROJECT #: S171158 CHECKED: CTS

REV	DATE	DRN	CHK	DESCRIPTION
A	4/24/20	CJA	KKA	CHANGE TO SC-310
B	4/13/20	CJA	KKA	CHANGE TO SC-310

THE INFORMATION, DESIGNS AND SPECIFICATIONS CONTAINED IN THIS DOCUMENT ARE PROPRIETARY AND ARE THE SOLE PROPERTY OF ADS. ANY REPRODUCTION OR USE FOR ANY PURPOSE OTHER THAN THE SPECIFIC PROJECT AND SITE NAMED HEREIN WITHOUT THE EXPRESS WRITTEN PERMISSION OF ADS IS PROHIBITED. UNAUTHORIZED USE OR DISCLOSURE TO ANY PERSON OR ENTITY OTHER THAN THE INTENDED RECIPIENT IS PROHIBITED BY ADS. ADS MAKES NO REPRESENTATIONS OR WARRANTIES, EXPRESS OR IMPLIED, AS TO THE ACCURACY OR COMPLETENESS OF THE INFORMATION CONTAINED IN THIS DOCUMENT. ADS ALSO DISCLAIMS ANY AND ALL LIABILITY FOR ANY ERRORS, OMISSIONS OR INCONSISTencies IN THE INFORMATION CONTAINED IN THIS DOCUMENT.

ADS
4640 TRUEMAN BLVD
HILLIARD, OH 43026
(800) 733-7473
ADVANCED DRAINAGE SYSTEMS, INC.

StormTech
SC-310 / SC-310-I / SC-310HF / SC-310P
AN ENGINEERED PLASTICS COMPANY
4640 TRUEMAN BLVD
HILLIARD, OH 43026
(800) 733-7473

4 SHEET OF 5

UNDERDRAIN DETAIL

NTS

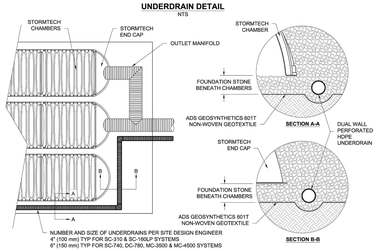

SC-310 TECHNICAL SPECIFICATION

NTS

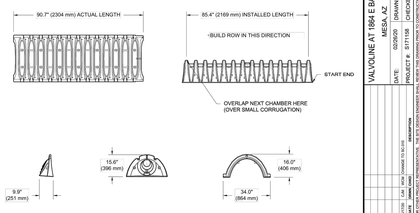

NOMINAL CHAMBER SPECIFICATIONS

SIZE (W X H X INSTALLED LENGTH)	34.0" X 16.0" X 85.4"	(864 mm X 406 mm X 2169 mm)
CHAMBER STORAGE	14.7 CUBIC FEET	(0.42 m³)
MINIMUM INSTALLED STORAGE*	31.0 CUBIC FEET	(0.88 m³)
WEIGHT	35.0 lbs.	(16.8 kg)

*ASSUMES 6" (152 mm) ABOVE, BELOW, AND BETWEEN CHAMBERS

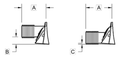

PRE-FAB STUBS AT BOTTOM OF END CAP FOR PART NUMBERS ENDING WITH "B"
PRE-FAB STUBS AT TOP OF END CAP FOR PART NUMBERS ENDING WITH "T"
PRE CORED END CAPS END WITH "PC"

PART #	STUB	A	B	C
SC310EPE06T / SC310EPE06TPC	6" (150 mm)	9.6" (244 mm)	5.8" (147 mm)	—
SC310EPE06B / SC310EPE06BPC			—	0.5" (13 mm)
SC310EPE08T / SC310EPE08TPC	8" (200 mm)	11.9" (302 mm)	3.5" (89 mm)	—
SC310EPE08B / SC310EPE08BPC			—	0.6" (15 mm)
SC310EPE10T / SC310EPE10TPC	10" (250 mm)	12.7" (323 mm)	1.4" (36 mm)	—
SC310EPE10B / SC310EPE10BPC			—	0.7" (18 mm)
SC310EPE12B	12" (300 mm)	13.9" (353 mm)	—	0.9" (23 mm)

ALL STUBS, EXCEPT FOR THE SC310EPE12B