

When recorded, please return to:
CITY OF MESA
REAL ESTATE SERVICES
P.O. Box 1466
Mesa, AZ 85211-1466

DEVELOPMENT AGREEMENT

This Development Agreement ("Agreement") is made and entered into this ____ day of _____, 20__ by and between the City of Mesa, a Municipal Corporation, hereinafter referred to as "Mesa", and *PPGN-Ray, LLLP, an Arizona limited liability limited partnership*, hereinafter referred to as "Developer".

RECITALS

Whereas, Developer intends to develop certain real property known as *Cadence at Gateway – Crismon Road Phase 3* located at 5931 S. Crismon Road, Mesa, Arizona, as a *residential development*, and as more particularly described on Exhibit A attached hereto (the "Property");

Whereas, Developer is the owner of the Property;

Whereas, Developer, subject to the regulations contained in the Mesa City Code, shall be required by Mesa to cause, in conjunction with the development of the Property, the design, installation and/or construction of certain specific offsite improvements ("Public Improvements") as identified on Mesa approved engineering drawing(s) A219741 through A219769;

Whereas, said development of the Property creates a fundamental need for Public Improvements from which Developer's Property shall derive specific benefits;

Whereas, said Public Improvements are also required to promote the public interest and for the purpose of ensuring that Mesa's minimum standards for transportation, utility service, and infrastructure are maintained;

Whereas, because certain required Public Improvements entail oversizing to meet regional as well as local demands ("Oversize Improvements"), Developer seeks Mesa's proportional financial participation ("City Share") in the additional costs incurred beyond Developer's fair share;

Whereas, Arizona law mandates that when City Share for a single development is estimated to exceed a specific dollar amount as defined in A.R.S. § 34-201(G), ("Cost Limit"), all Oversize Improvements that qualify for City Share shall be offered through the public bidding process as administered by Mesa, including Developer's execution of a

contract with the lowest qualified bidder ("Low Bidder") at unit prices as identified by Mesa;

Whereas, if Developer declines to offer all Oversize Improvements that qualify for City Share through the public bidding process as administered by Mesa, City Share shall be limited to the "Cost Limit", which Developer and Mesa agree to be One Hundred Twelve Thousand dollars (\$112,000) for purposes of this Agreement; and

Whereas, Developer's and Mesa's obligations for Public Improvements, Oversize Improvements and City Share pertaining to this Property are generally described as follows:

DEVELOPER'S PUBLIC IMPROVEMENTS AND OVERSIZE IMPROVEMENTS OBLIGATIONS:

Subject to Mesa's City Share obligations as described in this Agreement and Exhibit B attached hereto, Developer shall be responsible for all costs associated with the design, installation and/or construction of all Public Improvements and Oversize Improvements as identified on Mesa approved engineering drawing(s) A219741 through A219769 and specifically assigned to Developer as identified in Exhibit B ("Developer's Costs").

MESA'S CITY SHARE OBLIGATIONS:

Subject to Developer's Public Improvements and Oversize Improvements obligations as described in this Agreement and Exhibit B attached hereto, Mesa shall provide City Share to Developer for specific costs relating to the design, installation and/or construction of Oversize Improvements as identified on Mesa approved engineering drawing(s) A219741 through A219769 and specifically assigned to Mesa as identified in Exhibit B ("Mesa's Costs").

AGREEMENT

Now, therefore, in consideration of the foregoing Recitals and representations and the mutual promises and covenants in this Agreement, it is agreed as follows:

1. The foregoing Recitals are confirmed to be true and accurate and are hereby incorporated by reference into this Agreement.
2. Mesa agrees:
 - 2.1 To accept financial responsibility for City Share in only those costs for items specifically identified as Oversize Improvements in this Development Agreement and assigned to Mesa as identified in Exhibit B (Mesa's costs).
 - 2.1.1 If the contract for Oversize Improvements is publicly bid, Mesa's costs shall be limited to only those costs identified in Exhibit B with quantities to be verified by Mesa in accordance with progress payment procedures, and to any additional costs approved by an

authorized representative of Mesa on an executed change order pursuant to the Developer/Low Bidder contract. All other costs and liabilities known and unknown shall remain that of Developer.

- 2.1.2 If the contract for Oversize Improvements is not publicly bid, Mesa's Costs shall be limited to the unit costs incurred for only those items identified in Exhibit B as Mesa's Costs. There shall be no cost adjustments, and Mesa shall pay for only actual quantities used for Oversize Improvements. In no event shall Mesa's Costs exceed the Cost Limit. All other costs and liabilities known and unknown shall remain that of Developer. Further, Sections 2.2 through 2.5 of this Agreement apply only to contracts that publicly bid.
- 2.2 To financially participate in Developer's Costs for Oversize Improvements only as described in this Agreement and identified as Mesa's Costs on Exhibit B, by making monthly progress payments for the Oversize Improvements during the course of the Developer/Low Bidder contract.
- 2.3 To start the monthly progress payment cycle with the date of the Notice to Proceed issued by Developer in conjunction with the Developer/Low Bidder contract.
- 2.4 To coordinate preparation of progress payments with Mesa's Construction Inspector and Low Bidder based on a list of the quantities for each item of Oversize Improvements completed during the monthly progress payment period.
- 2.5 To process progress payments through the office of Mesa's Development and Sustainability Department's Development Planning Specialist within fourteen (14) days (except final City Share payment) of Mesa approval in the form of a two-party check made out to both Developer and Low Bidder.
- 2.6 To remit final City Share payment to Developer within ninety (90) days of Mesa's approval and acceptance of all Oversize Improvements and receipt of Developer's invoices, lien releases, and proof-of-payment(s). The approval and acceptance date ("Acceptance") occurs upon Mesa's final inspection and approval of the site. If final invoices, lien releases, and proof-of-payment(s) are not received within one (1) year of Acceptance by Mesa, the Developer waives all rights to any remaining payment.
- 2.7 To assume ownership of all Public Improvements and Oversize Improvements and to control and maintain same as a part of Mesa facilities, after completion and Acceptance.

3. Developer agrees:

- 3.1 To offer all Oversize Improvements that qualify for City Share through the public bidding process as administered by Mesa, or private bidding process administered by Developer (in which case City Share shall be limited to the Cost Limit). If the contract for Oversize Improvements is not publicly bid, Sections 3.2 through 3.6 of this Agreement do not apply.
- 3.2 To execute a contract with Low Bidder (utilizing Mesa's contract documents as contained in the public bid package) for the exact unit costs related to said Oversize Improvements as identified in Low Bidder's proposal received during the public bidding process.
- 3.3 To provide Mesa with copies of said contract with Low Bidder, clearly identifying the unit costs of the Oversize Improvements, prior to issuance of the first Right-of-Way permit to be issued in conjunction with the installation or construction of the Oversize Improvements.
- 3.4 To comply with all aspects of Mesa's policy and procedures for City Share in the Oversize Improvements as prescribed in this Agreement by making formal written progress payment requests to the office of the Development Sustainability Department's Development Planning Specialist on or before the monthly payment cycle date.
- 3.5 To remit Developer's monthly progress payment for Public Improvements to Low Bidder prior to or concurrently with Mesa's monthly progress payment for Oversize Improvements to Developer/Low Bidder.
- 3.6 To provide Mesa with proof-of-payment to Low Bidder by Developer for Public Improvements and Oversize Improvements for the previous month as a part of each subsequent monthly progress payment request.
- 3.7 To provide Mesa with copies of all invoices, lien releases, and proof-of-payment(s) with the formal written request for final City Share payment, as described more fully in Section 2.6 of this Agreement.
- 3.8 To accept financial responsibility for all Public Improvements and Oversize Improvements, and liabilities known and unknown, other than City Share in Oversize Improvements costs specifically assigned to Mesa as identified in this Agreement and Exhibit B as Mesa Costs.
- 3.9 To bear all risk of loss, damage, or failure to the Public Improvements and Oversize Improvements until Acceptance.
- 3.10 To assign to Mesa, at Mesa's request, all of Developer's rights and

privileges respecting warranty and maintenance of the Public Improvements and Oversize Improvements, following Mesa's Acceptance of the Public Improvements and Oversize Improvements.

- 3.11 To defend, indemnify, and hold harmless Mesa from any and all claims, demands, costs, expenses, damages, losses, obligations, judgments, or lawsuits that arise from or relate in any way to any act or omission by Developer or its contractors or agents undertaken in fulfillment of Developer's obligations under this Agreement.
- 3.12 To the extent applicable under A.R.S. § 41-4401 and § 23-214, Developer represents and warrants compliance with all federal immigration laws and regulations that relate to their employees and their compliance with the E-verify requirements of A.R.S. § 23-214(A). Breach of the above-mentioned warranty shall be deemed a material breach of the Agreement and may result in the termination of the Agreement by Mesa. Mesa retains the legal right to randomly inspect the papers and records of any employee who works under this Agreement to ensure compliance with the above-mentioned laws.
- 3.13 The parties acknowledge the applicability of A.R.S. § 35-392 and Developer guarantees that it is not a company in violation of section 6(j) of the federal Export Administration Act.

4. Miscellaneous:

- 4.1 This Agreement shall be governed by and construed in accordance with the laws of the State of Arizona.
- 4.2 Time is of the essence with respect to the performance of each of the obligations, covenants and agreements contained in this Agreement.
- 4.3 This Agreement shall automatically terminate when the first of the following three (3) events occurs:
 - 4.3.1 Satisfaction of each parties responsibilities as set forth in the Agreement.
 - 4.3.2 One (1) year after Acceptance by Mesa.
 - 4.3.3 Five (5) years after the date this Agreement is entered into, if neither party has materially performed under this Agreement nor taken any actions to their detriment in reliance on this Agreement.

- 4.4 In the event that either party defaults in the performance of its obligations contained in this Agreement, the non-defaulting party shall have all remedies available at law and at equity according to the laws of the State of Arizona.
- 4.4.1 Failure or unreasonable delay by either party to perform or otherwise act in accordance with any term or provision hereof shall constitute a breach of this Agreement. The non-breaching party shall notify the breaching party in writing of the breach, specify the nature of the alleged breach and the manner in which said breach may be satisfactorily cured, if possible. If the breach can be, but is not, cured within thirty (30) days after written notice thereof ("Cure Period"), the breach shall constitute a default under this Agreement.
- 4.4.2 Nothing contained in Section 4.4.1 is intended to limit Mesa's right to declare a default or terminate this Agreement immediately in the event any act or omission by Developer or its contractor in connection with this Agreement poses an unreasonable risk of harm or liability to Mesa or the public.
- 4.5 This Agreement shall run with the Property and shall be binding upon the parties hereto and their respective successors and assigns. Developer may not assign its interests hereunder to any successor-in-interest of all or any portion of the Property without the prior written consent of Mesa, which consent shall not be unreasonably withheld. Any such assignment shall, at a minimum, include a written agreement of the assignee to perform Developer's obligations as set forth in this Agreement.
- 4.6 The individuals executing this Agreement on behalf of the parties hereto represent they have authority to execute this Agreement on behalf of such parties, and upon execution by the last party, this Agreement shall be binding. No later than ten (10) days after Mesa and Developer have executed this Agreement it shall be recorded in its entirety in the official records of Maricopa County, Arizona.
- 4.7 Nothing in this Agreement shall be deemed as creating a joint venture, partnership, or any other cooperative or joint arrangement between Developer and Mesa. Until Mesa accepts ownership of the Public Improvements and Oversize Improvements, Mesa's sole responsibility shall be to assist in funding the construction cost of the Oversize Improvements pursuant to this Agreement.
- 4.7.1 Developer and Mesa agree that the benefits of this Agreement are solely intended for Mesa and Developer; there are no third-party beneficiaries intended for this Agreement. No contractor, Low Bidder or otherwise, nor anyone working for or supplying to such contractor,

is intended to be a third-party beneficiary of this Agreement.

- 4.8 Developer acknowledges that changes requested by Mesa shall only be done by formal written approval through the Development and Sustainability Department Director. Developer further acknowledges that any changes requested either by Developer or Mesa may require Developer to put all Oversize Improvements through the public bidding process.
- 4.9 In the event it becomes necessary for Mesa or Developer to employ legal counsel or to bring any action or proceeding to enforce any provisions hereof, the prevailing party shall be entitled to recover its costs and expenses incurred, including reasonable attorneys' fees.
- 4.10 All notices provided for herein shall be delivered personally or sent by certified United States Mail, postage pre-paid, return receipt requested to:

Mesa: City of Mesa
P.O. Box 1466
Mesa, AZ 85211-1466
Attn: Development and Sustainability
Department Director

With a copy to: City of Mesa
P.O. Box 1466
Mesa, AZ 85211-1466
Attn: City Attorney

Developer: PPGN-Ray, LLLP
17700 N. Pacesetter Way, Suite 100
Scottsdale, AZ 85255
Attn: Tim Brislin

Or to such other address or addresses as may hereafter be specified by notice given by any of the above for itself to the others. Any notice or other communication directed to a party to this Agreement shall become effective upon the earliest of the following: (a) actual receipt by that party; (b) personal delivery to the address of the party, addressed to the party; or (c) if given by certified or registered U.S. Mail, return receipt requested, thirty-six (36) hours after deposit with the United States Postal Service, addressed to the party.

- 4.11 Each of the parties represents and warrants to the other: (a) that it is duly formed and validly existing under the laws of Arizona; (b) that it is authorized to conduct business in Arizona with respect to the Developer; and (c) that the individuals executing this Agreement on behalf of their respective parties

are authorized and empowered to bind the party on whose behalf each such individual is signing.

- 4.12 If any provision of this Agreement is declared void or unenforceable by a court of competent jurisdiction, such provision shall be severed from this Agreement, which shall otherwise remain in full force and effect if the remaining provisions permit the parties to obtain the practical benefits of this Agreement. Otherwise, either party may terminate this Agreement.
- 4.13 Any dispute with respect to this Agreement and the rights and duties created by this Agreement shall be litigated in Superior Court of Maricopa County in the State of Arizona. The Parties shall not raise, and hereby waive, any defenses based on venue, inconvenience of forum, or lack of personal jurisdiction in any action or suit brought in accordance with this Section. **The Parties acknowledge that they have read and understand this clause and agree voluntarily to its terms.**
- 4.14 Pursuant to A.R.S. § 38-511, Mesa may cancel this Agreement at any time within three (3) years after its execution without further obligation if any person significantly involved in initiating, negotiating, securing, drafting or creating the Agreement on behalf of Mesa is or becomes at any time while the Agreement is in effect an employee of or consultant to any other party to this Agreement. The cancellation shall be effective upon receipt of written notice of the cancellation unless the notice specifies another time.
- 4.15 Pursuant to A.R.S. § 42-17106, Mesa is a governmental agency which relies upon the appropriation of funds by its governing body to satisfy its obligations. Mesa represents that it intends to pay all monies due under this Agreement if such funds have been legally appropriated. Mesa agrees to actively request funding for future fiscal periods in order to satisfy the terms of this Agreement. However, in the event that an appropriation is not granted and operating funds are not otherwise legally available to pay the monies due or to become due under this Agreement, Mesa shall have the right to terminate the Agreement without penalty on the last day of the fiscal period for which funds were legally available. In the event of such termination, Mesa agrees to provide a minimum of thirty (30) calendar days' advance written notice of its intent to terminate.
- 4.16 All exhibits attached to this Agreement are incorporated into and made an integral part of this Agreement for all purposes by this reference.

SIGNATURES ON THE NEXT PAGE

In Witness Whereof, the parties have caused these presents to be executed the day and year written herein below,

Developer:

By: _____

Its: _____

Date: _____

STATE OF ARIZONA)
)SS
County of Maricopa)

The foregoing instrument was acknowledged before me this _____ day of _____, 2020, by _____, as _____ of on behalf of the limited liability limited partnership.

Notary Public

My Commission Expires:

Mesa: City of Mesa, a Municipal Corporation

By: _____
Development Services Department Director

Date: _____

STATE OF ARIZONA)
)SS
County of Maricopa)

The foregoing instrument was acknowledged before me this _____ day of _____, 2020, by _____, as Development Services Department Director of City of Mesa, a Municipal Corporation, on behalf of the corporation.

Notary Public

My Commission Expires:

Approved as to Form

City Attorney

EXHIBIT A
(SEE ATTACHMENTS)



**LEGAL DESCRIPTION
CADENCE AT GATEWAY PHASES 2 AND 3**

JOB NO. 18-106

DECEMBER 12, 2018

PORTIONS OF SECTIONS 26, 27 AND 34, TOWNSHIP 1 SOUTH, RANGE 7 EAST, OF THE GILA AND SALT RIVER MERIDIAN, MARICOPA COUNTY, ARIZONA, AND MORE PARTICULARLY DESCRIBED AS FOLLOWS:

BEGINNING AT A 3" MARICOPA COUNTY BRASS CAP AT THE SOUTHEAST CORNER OF SAID SECTION 27, FROM WHICH A 2" MARICOPA COUNTY ALUMINUM CAP AT THE SOUTH QUARTER CORNER OF SAID SECTION 27, BEARS NORTH 89 DEGREES 29 MINUTES 18 SECONDS WEST (AN ASSUMED BEARING) AT A DISTANCE OF 2,644.49 FEET;

THENCE NORTH 89 DEGREES 29 MINUTES 18 SECONDS WEST, ALONG THE SOUTH LINE OF SOUTHEAST QUARTER OF SAID SECTION 27, 256.69 FEET;

THENCE NORTH 0 DEGREES 34 MINUTES 46 SECONDS EAST, 63.19 FEET TO THE BEGINNING OF A NON-TANGENT CURVE, CONCAVE SOUTHEAST, FROM WHICH THE RADIUS POINT BEARS SOUTH 1 DEGREES 03 MINUTES 19 SECONDS WEST A DISTANCE OF 1861.15 FEET;

THENCE SOUTHWESTERLY 643.04 FEET ALONG THE ARC OF SAID CURVE TO THE LEFT THROUGH A CENTRAL ANGLE OF 19 DEGREES 47 MINUTES 46 SECONDS;

THENCE SOUTH 71 DEGREES 15 MINUTES 33 SECONDS WEST, 131.23 FEET;

THENCE SOUTH 63 DEGREES 49 MINUTES 21 SECONDS WEST, 125.85 FEET;

THENCE NORTH 80 DEGREES 12 MINUTES 55 SECONDS WEST, 39.16 FEET;

THENCE NORTH 41 DEGREES 45 MINUTES 30 SECONDS WEST, 2702.98 FEET;

THENCE NORTH 36 DEGREES 12 MINUTES 34 SECONDS WEST, 686.90 FEET;

THENCE SOUTH 89 DEGREES 25 MINUTES 07 SECONDS EAST, 249.66 FEET;

THENCE NORTH 0 DEGREES 30 MINUTES 43 SECONDS EAST, 10.77 FEET;

THENCE SOUTH 89 DEGREES 29 MINUTES 17 SECONDS EAST, 315.42 FEET TO THE BEGINNING OF A NON-TANGENT CURVE, CONCAVE NORTHEAST, FROM WHICH THE RADIUS POINT BEARS NORTH 55 DEGREES 35 MINUTES 09 SECONDS EAST A DISTANCE OF 65.50 FEET;



THENCE SOUTHEASTERLY 62.96 FEET ALONG THE ARC OF SAID CURVE TO THE LEFT THROUGH A CENTRAL ANGLE OF 55 DEGREES 04 MINUTES 26 SECONDS;

THENCE SOUTH 89 DEGREES 29 MINUTES 17 SECONDS EAST, 220.00 FEET TO THE BEGINNING OF A CURVE, CONCAVE NORTHWEST, HAVING A RADIUS OF 65.50 FEET;

THENCE NORTHEASTERLY 62.96 FEET ALONG THE ARC OF SAID CURVE TO THE LEFT THROUGH A CENTRAL ANGLE OF 55 DEGREES 04 MINUTES 26 SECONDS;

THENCE ON A NON-TANGENT LINE SOUTH 89 DEGREES 29 MINUTES 17 SECONDS EAST, 11.79 FEET;

THENCE SOUTH 89 DEGREES 28 MINUTES 39 SECONDS EAST, 412.96 FEET;

THENCE SOUTH 0 DEGREES 30 MINUTES 43 SECONDS WEST, 912.42 FEET;

THENCE SOUTH 89 DEGREES 29 MINUTES 17 SECONDS EAST, 933.38 FEET;

THENCE NORTH 0 DEGREES 30 MINUTES 43 SECONDS EAST, 738.98 FEET;

THENCE NORTH 89 DEGREES 29 MINUTES 17 SECONDS WEST, 1.00 FEET;

THENCE NORTH 0 DEGREES 30 MINUTES 43 SECONDS EAST, 18.54 FEET;

THENCE SOUTH 89 DEGREES 29 MINUTES 17 SECONDS EAST, 549.73 FEET;

THENCE SOUTH 0 DEGREES 30 MINUTES 43 SECONDS WEST, 187.07 FEET;

THENCE SOUTH 89 DEGREES 29 MINUTES 17 SECONDS EAST, 646.00 FEET;

THENCE NORTH 0 DEGREES 30 MINUTES 43 SECONDS EAST, 882.00 FEET;

THENCE SOUTH 89 DEGREES 29 MINUTES 17 SECONDS EAST, 0.73 FEET;

THENCE NORTH 0 DEGREES 30 MINUTES 43 SECONDS EAST, 362.05 FEET;

THENCE SOUTH 89 DEGREES 29 MINUTES 17 SECONDS EAST, 18.41 FEET;

THENCE SOUTH 89 DEGREES 36 MINUTES 21 SECONDS EAST, 130.00 FEET;

THENCE SOUTH 0 DEGREES 23 MINUTES 39 SECONDS WEST, 588.08 FEET;

THENCE SOUTH 89 DEGREES 13 MINUTES 27 SECONDS EAST, 1323.82 FEET;

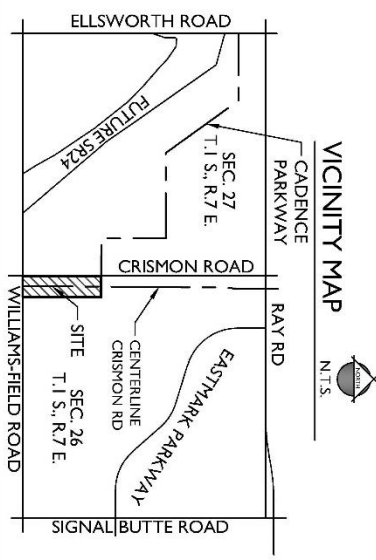
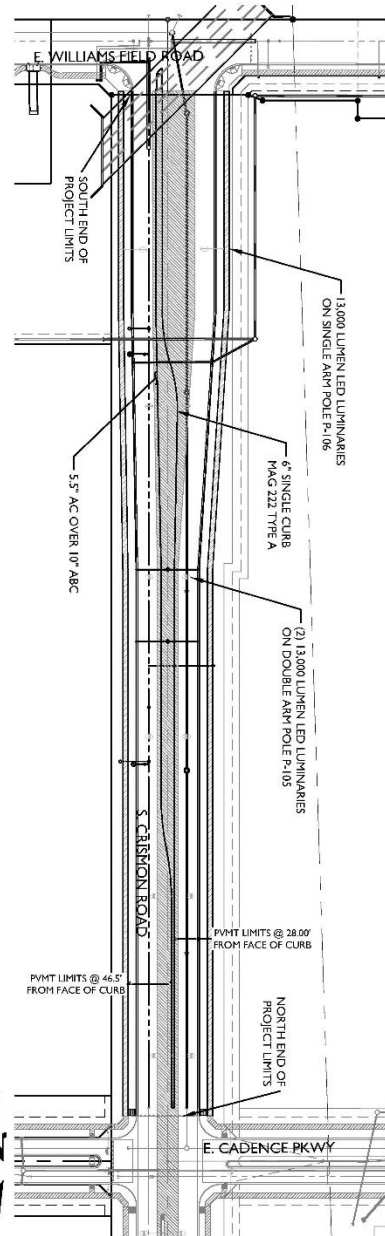
THENCE SOUTH 0 DEGREES 28 MINUTES 29 SECONDS WEST, 2730.93 FEET TO THE SOUTH LINE OF THE SOUTHWEST QUARTER OF SAID SECTION 26;



THENCE NORTH 89 DEGREES 38 MINUTES 25 SECONDS WEST, ALONG SAID SOUTH LINE, 1529.53 FEET TO THE **POINT OF BEGINNING**.

CONTAINING AN AREA OF 8,870,053 SQUARE FEET OR 203.6284 ACRES, MORE OR LESS.






CITY SHARE QUANTITIES

QUANTITIES ARE FOR CITY SHARE PURPOSES. THESE QUANTITIES ARE NOT INCLUDED IN ESTIMATED QUANTITIES ABOVE.

ITEM	QUANTITY
(1D) PAVEMENT: 5.5" AC / 10" ABC, COM DET M-19.01, M-19.02, M-19.03 AND DETAIL SHEET DT01 (CITY SHARE)	2754 SY
(5D) 6" SINGLE CURB MAG 222 TYPE A, MODIFIED TO MATCH TOP OF CURB RADIUS & WIDTH PER MAG 220-I TYPE A	2446 LF

THESE QUANTITIES ARE FROM THE WRIGHT ENGINEERING STREET LIGHT PLANS. THESE QUANTITIES ARE NOT INCLUDED IN THE ESTIMATED QUANTITIES ABOVE.

ITEM	QUANTITY
(1) 13,000 LUMEN LED LUMINAIRE SINGLE ARM III ON P-105 POLE	2 EA
(2) 13,000 LUMEN LED LUMINAIRE DUAL ARM ON P-105 POLE	5 EA
#5 PULL BOX	9 EA
TRENCH AND BACKFILL	1353 LF
CONDUCTOR PER PLANS	1353 LF



JOB NO
18-106

SHEET
1

Cadence at Gateway - Phase 3 Crismon Road
CITY SHARE EXHIBIT

1130 N. Alma School Rd
 Suite 120 Mesa, AZ 85201
 T: 480.503.2250 | F: 480.503.2258
 www.epsgroupinc.com

Page 16 of 16

Page 16 of 16