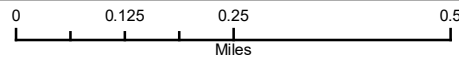
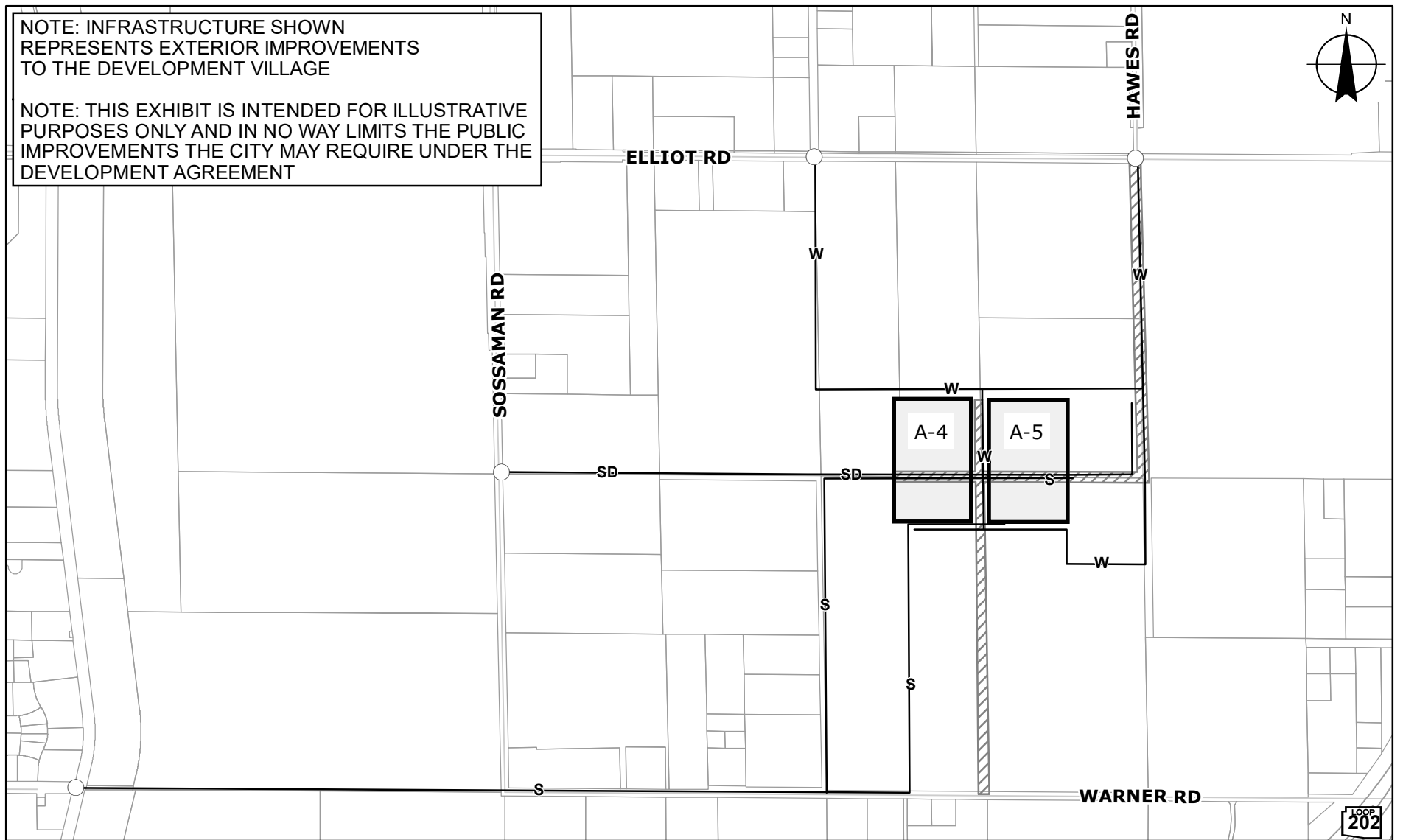
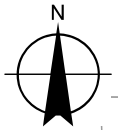


NOTE: INFRASTRUCTURE SHOWN  
REPRESENTS EXTERIOR IMPROVEMENTS  
TO THE DEVELOPMENT VILLAGE

NOTE: THIS EXHIBIT IS INTENDED FOR ILLUSTRATIVE  
PURPOSES ONLY AND IN NO WAY LIMITS THE PUBLIC  
IMPROVEMENTS THE CITY MAY REQUIRE UNDER THE  
DEVELOPMENT AGREEMENT



## Exhibit N

### Hawes Crossing Phase A-4 & A-5 Offsite Improvement Exhibit



- Point of Connection
- S — Sewer Line
- W — Water Line
- SD — Storm Drain
- ▭ Phased Development Segment
- ▨ ROW Improvements