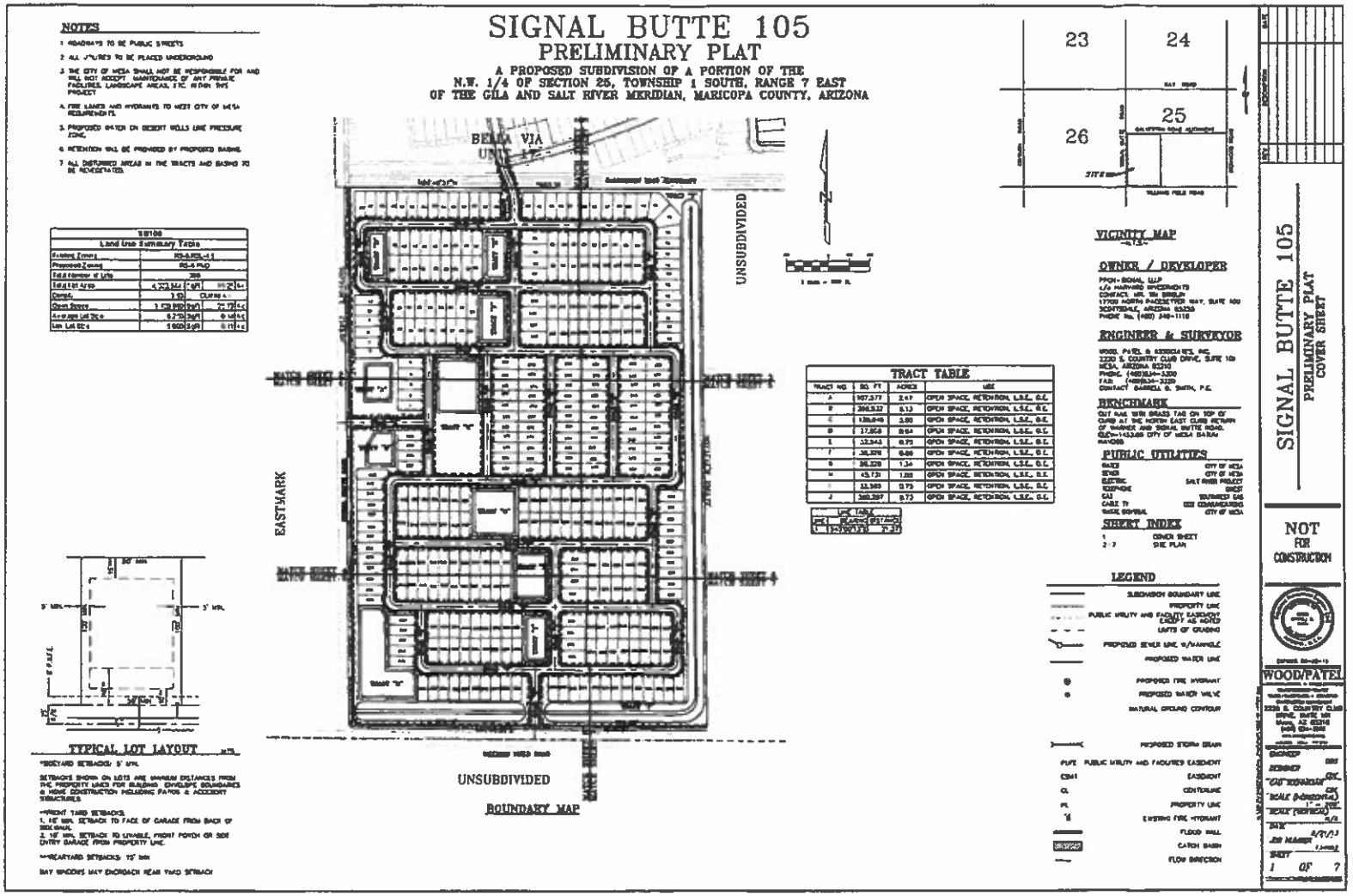

APPROVED PLANS
PLANNING AND ZONING BOARD
DATE: 9.18.13
WITH STIPS: YES ☒ NO ☐

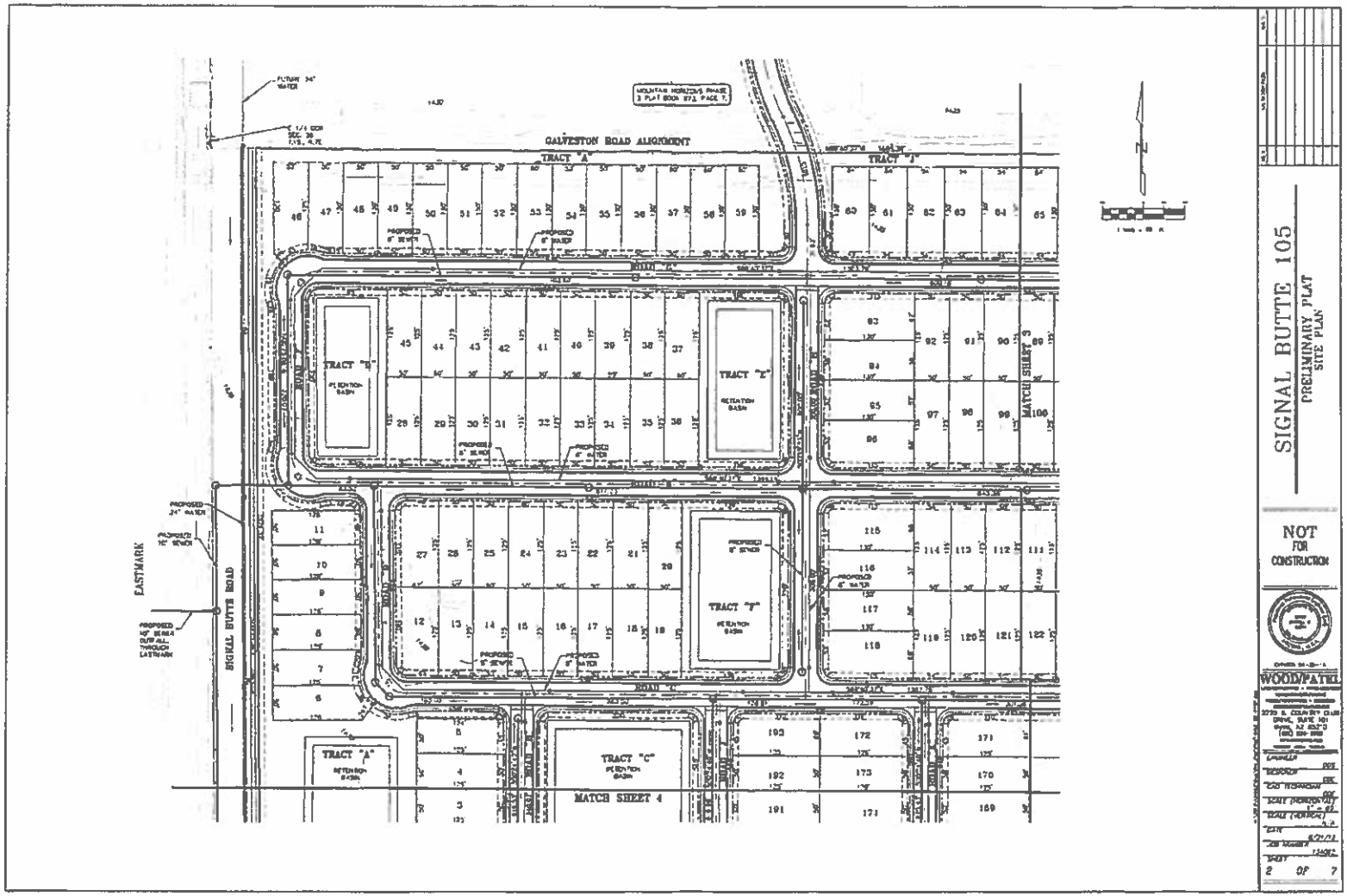
SIGNAL BUTTE 105
PRELIMINARY PLAT
SITE PLAN
NOT FOR CONSTRUCTION
WOODPATEL
GALVESTON ROAD ALIGNMENT
TRACT "A"
TRACT "B"
TRACT "C"
TRACT "D"
TRACT "E"
TRACT "F"
TRACT "I"
SIGNAL BUTTE ROAD
EASTMARK
MATCH SHEET 4
MATCH SHEET 3
2 OF 7

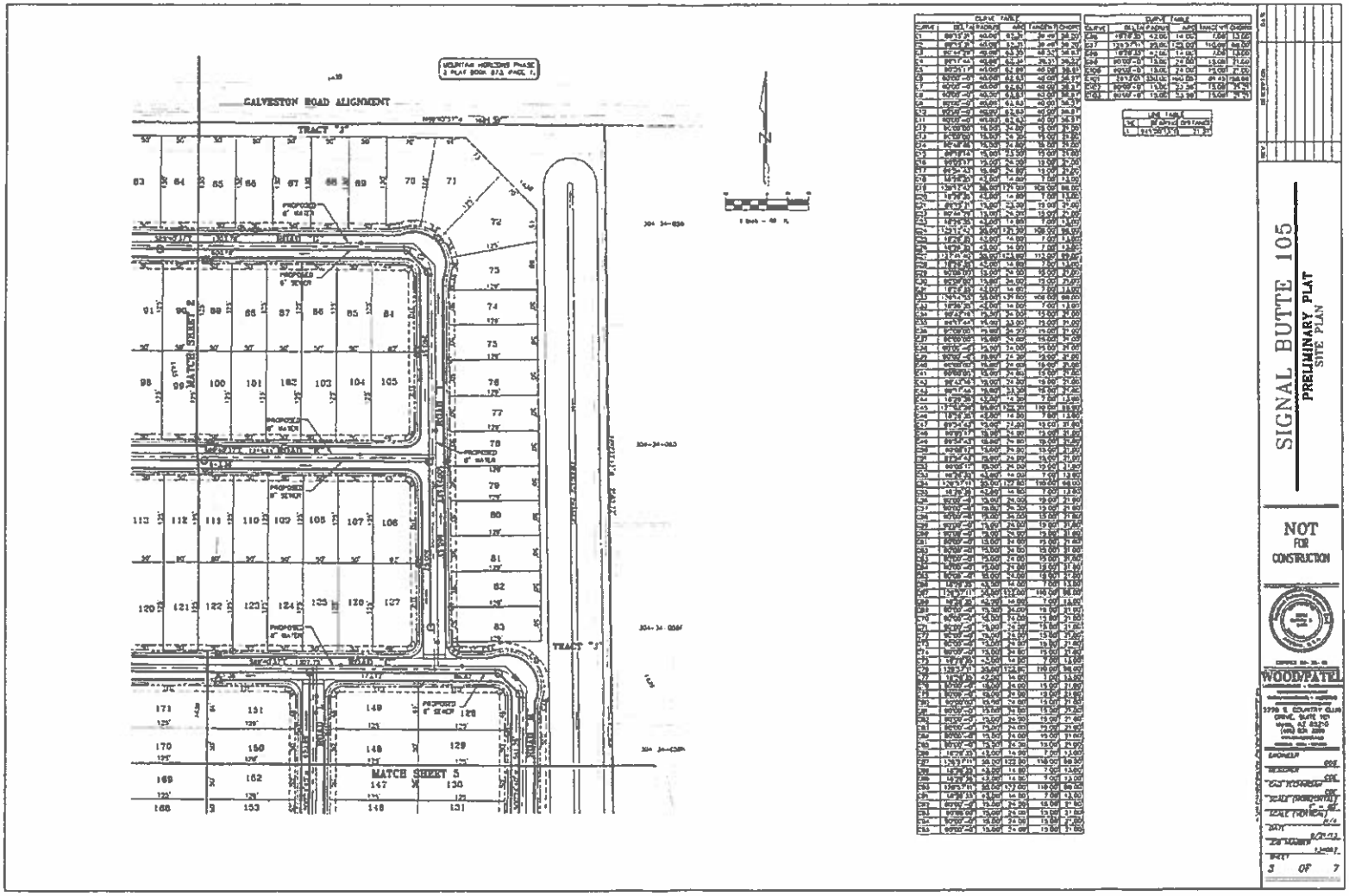
GALVESTON ROAD ALIGNMENT
TRACT "J"
MATCH SHEET 2
MATCH SHEET 5
PROPOSED 8" WATER
PROPOSED 8" SEWER
SIGNAL BUTTE 105
PRELIMINARY PLAT
SITE PLAN
NOT FOR CONSTRUCTION
WOOD/PATEL
3 OF 7

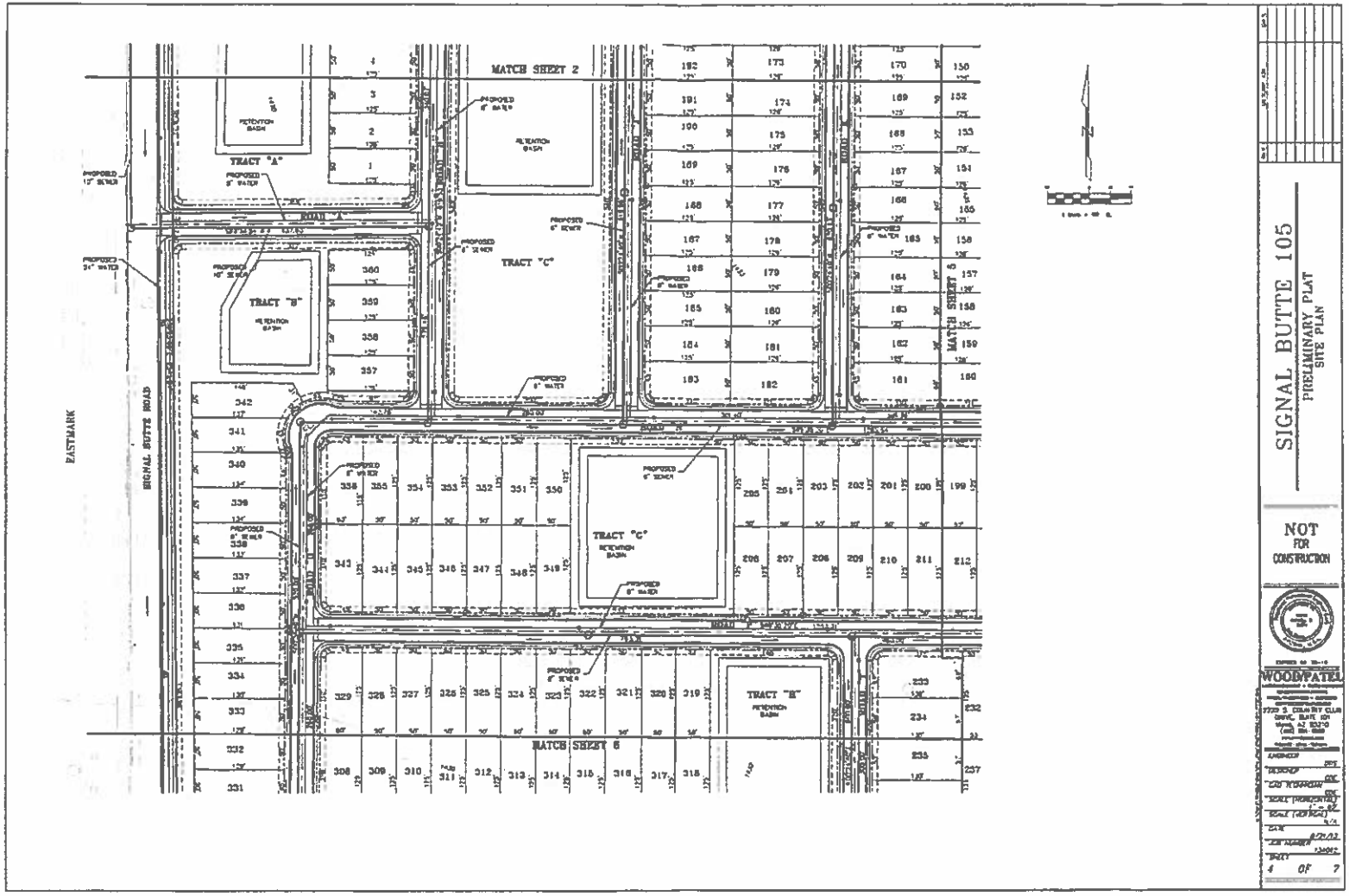
MATCH SHEET 2
MATCH SHEET 6
TRACT "A"
TRACT "B"
TRACT "C"
TRACT "D"
TRACT "E"
RETENTION BASIN
ROAD "A"
ROAD "B"
ROAD "C"
ROAD "D"
ROAD "E"
EASTMARK
SIGNAL BUTTE ROAD
PROPOSED 6" SEWER
PROPOSED 6" WATER
SIGNAL BUTTE 105
PRELIMINARY PLAT
SITE PLAN
NOT
FOR
CONSTRUCTION
WOODPATEL
4 OF 7

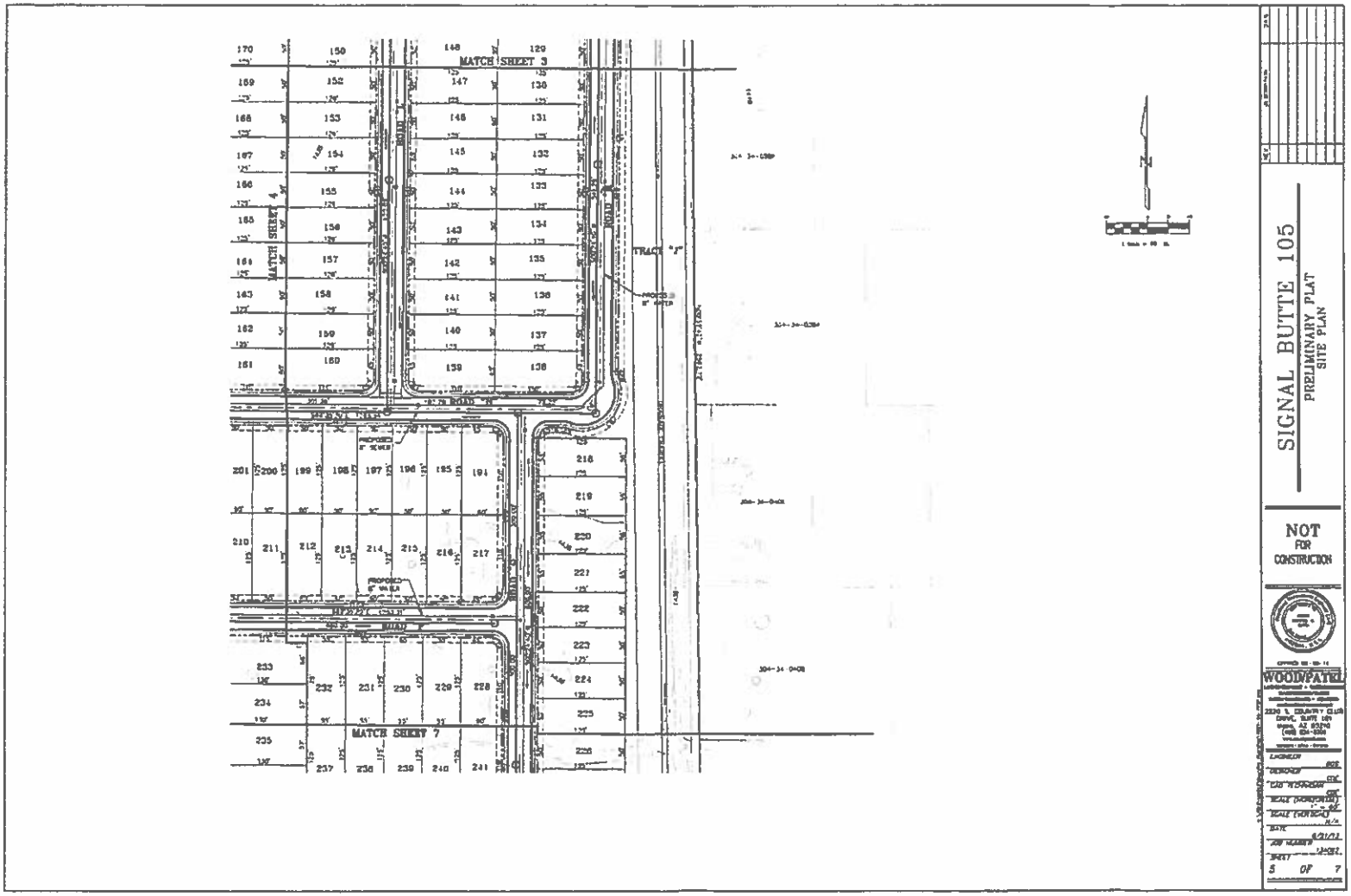
MATCH SHEET 3
MATCH SHEET 4
MATCH SHEET 7
TRACT "F"
SIGNAL BUTTE 105
PRELIMINARY PLAT
SITE PLAN
NOT
FOR
CONSTRUCTION
WOOD/PATEL
5 OF 7

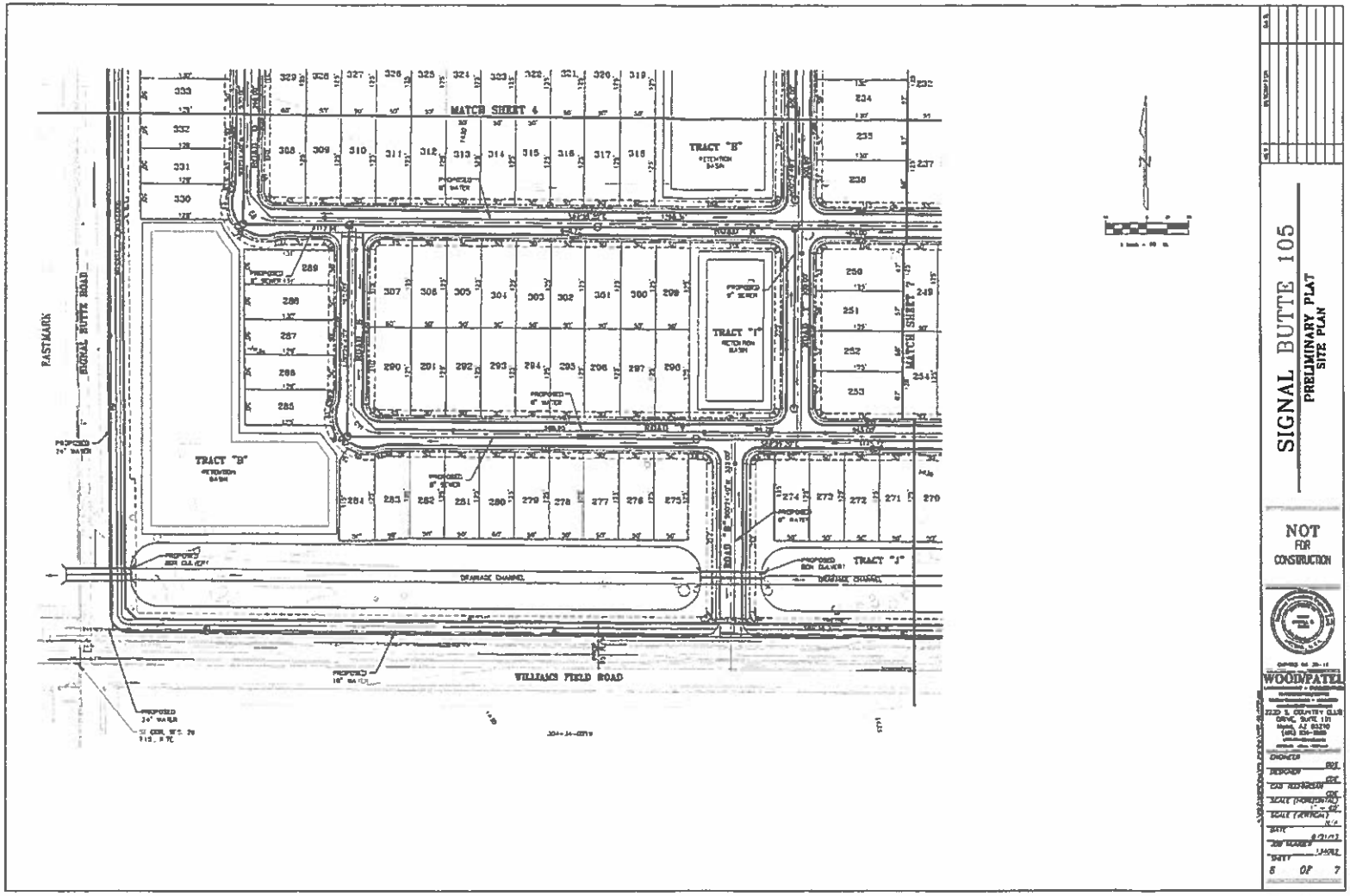
SIGNAL BUTTE 105
PRELIMINARY PLAT
SITE PLAN
NOT FOR CONSTRUCTION
WOODPATEL
MATCH SHEET 4
MATCH SHEET 7
TRACT "B"
TRACT "I"
TRACT "J"
DRAINAGE CHANNEL
WILLIAMS FIELD ROAD
SIGNAL BUTTE ROAD
EASTMARK
5 OF 7

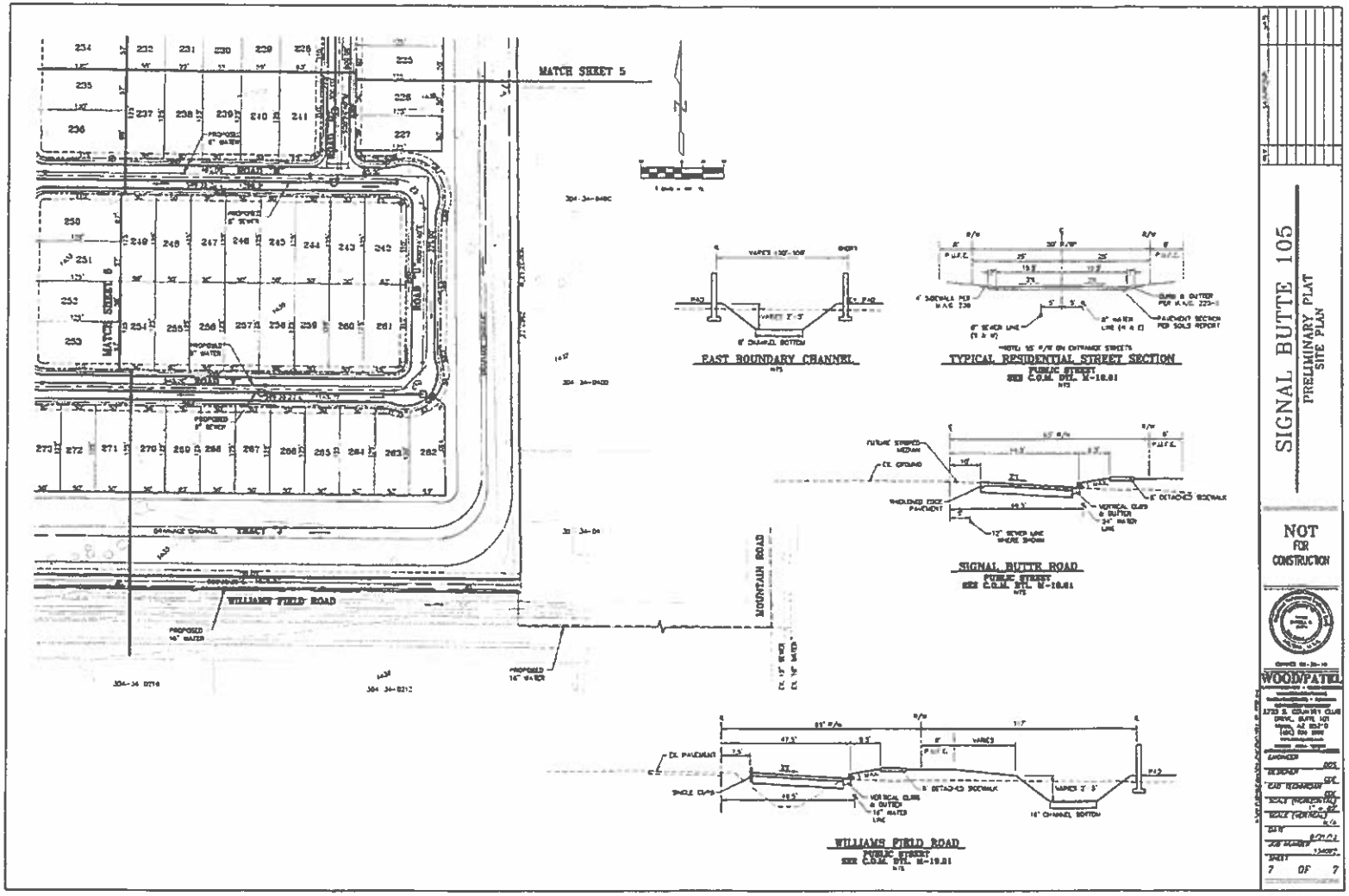
MATCH SHEET 5
WILLIAMS FIELD ROAD
MOUNTAIN ROAD
EAST BOUNDARY CHANNEL
TYPICAL RESIDENTIAL STREET SECTION
SIGNAL BUTTE ROAD
WILLIAMS FIELD ROAD
SIGNAL BUTTE 105
PRELIMINARY PLAT
SITE PLAN
NOT FOR CONSTRUCTION
WOODPATEK
7 OF 7