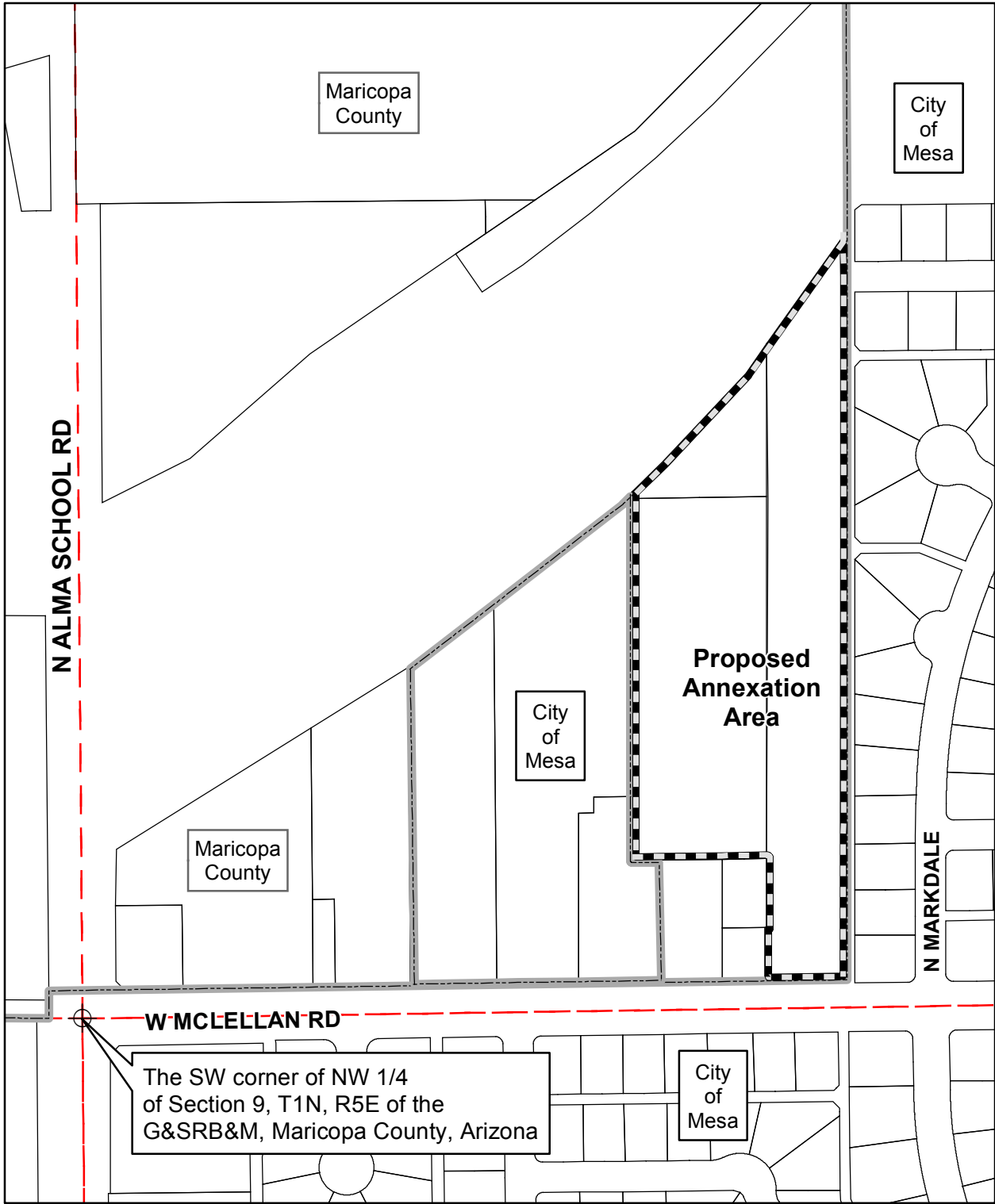


A14-003
6.92 Acres







-  Legal Control Point
-  Proposed Annexation Boundary
-  City of Mesa Boundary
-  Quarter Section

EXHIBIT 'A'