

When recorded, return to:
City of Mesa
Planning Division
P.O. Box 1466
Mesa AZ 85211-1466

ANNEXATION PETITION
A12-04

TO: THE HONORABLE MAYOR AND CITY COUNCIL OF THE CITY OF
MESA, ARIZONA:

We the undersigned, owners of not less than one-half in value of the real property and personal property and more than one-half of the persons owning real and personal property that would be subject to taxation by the City of Mesa in the event of annexation within the territory proposed to be annexed, which is hereafter described, said territory being contiguous to the corporate limits of the City of Mesa, with the exterior boundaries of the territory proposed to be annexed shown on the map attached hereto, marked Exhibit "A" and made a part hereof, request the City of Mesa to annex the following described territory, provided Section 9-471, Arizona Revised Statutes, and amendments thereto, are fully observed.

The description of the territory proposed to be annexed, not already within the present limits of the City of Mesa and located in Maricopa County, Arizona, is as follows:

All that real property being a portion of the West half of the Southwest quarter of the Southwest quarter of the Southeast quarter of Section 33, Township 2 North, Range 7 East, of the Gila and Salt River Base and Meridian, Maricopa County, Arizona, described as follows:

Commencing at a found brass cap in hand hole at the South quarter corner of said Section 33;

Thence North 00 degrees 01 minutes 14 seconds West, (Basis of Bearings) along the North-South mid-section line a distance of 167.60 feet to a set ½ inch Iron bar with cap marked "LS25090" at the True Point of Beginning;

Thence continuing North 00 degrees 01 minutes 14 seconds West along said mid-section line, a distance of

145.00 feet to a set ½ Inch iron bar with cap marked "LS25090";

Thence South 73 degrees 07 minutes 33 seconds East, a distance of 292.55 feet to a set ½ inch iron bar with cap marked "LS25090";

Thence South 78 degrees 21 minutes 13 seconds East, a distance of 51.06 feet to a set PK nail in asphalt on the East line of said West half;

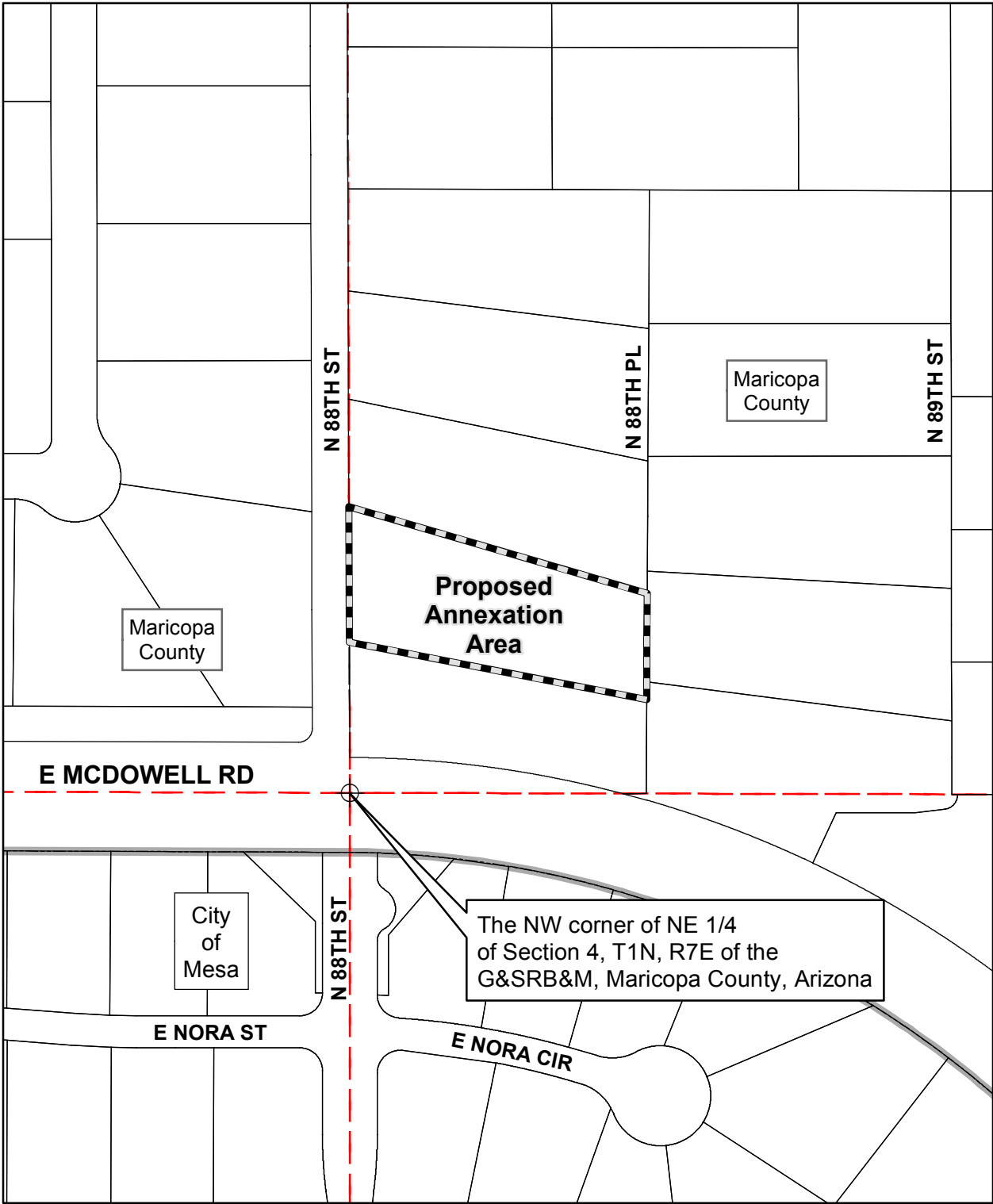
Thence South 00 degrees 01 minutes 21 seconds East, along said East line, a distance of 115.93 feet to a set PK nail In asphalt;

Thence North 80 degrees 04 minutes 51 seconds West, a distance of 117.13 feet to a set ½ inch Iron bar with cap marked "LS25090•";

Thence North 79 degrees 01 minutes 45 seconds West, a distance of 177.82 feet to a set ½ inch Iron bar with cap marked "LS25090";

Thence North 73 degrees 07 minutes 31 seconds West, a distance of 41.80 feet to the Point of Beginning.

A12-004
0.99 Acres







-  Legal Control Point
-  Proposed Annexation Boundary
-  Quarter Section
-  City of Mesa Boundary

EXHIBIT 'A'