

When recorded, return to:
City of Mesa
Planning Division
P.O. Box 1466
Mesa AZ 85211-1466

ANNEXATION PETITION
A14-05

TO: THE HONORABLE MAYOR AND CITY COUNCIL OF THE CITY OF
MESA, ARIZONA:

We the undersigned, owners of not less than one-half in value of the real property and personal property and more than one-half of the persons owning real and personal property that would be subject to taxation by the City of Mesa in the event of annexation within the territory proposed to be annexed, which is hereafter described, said territory being contiguous to the corporate limits of the City of Mesa, with the exterior boundaries of the territory proposed to be annexed shown on the map attached hereto, marked Exhibit "A" and made a part hereof, request the City of Mesa to annex the following described territory, provided Section 9-471, Arizona Revised Statutes, and amendments thereto, are fully observed.

The description of the territory proposed to be annexed, not already within the present limits of the City of Mesa and located in Maricopa County, Arizona, is as follows:

That part of the Southwest quarter of Section 11, Township 1 North, Range 7 East, of the Gila and Salt River Base and Meridian, Maricopa County, Arizona, described as follows:

Beginning at a point on the South line of said Section 11, a distance of 1,155.00 feet West of the Southeast corner of the Southwest Quarter of said Section 11;

Thence West along said South line, 660.00 feet to a point 833.00 feet East of the Southwest corner of said Section 11;

Thence North parallel to the West line of said Section 11, a distance of 1,320.00 feet;

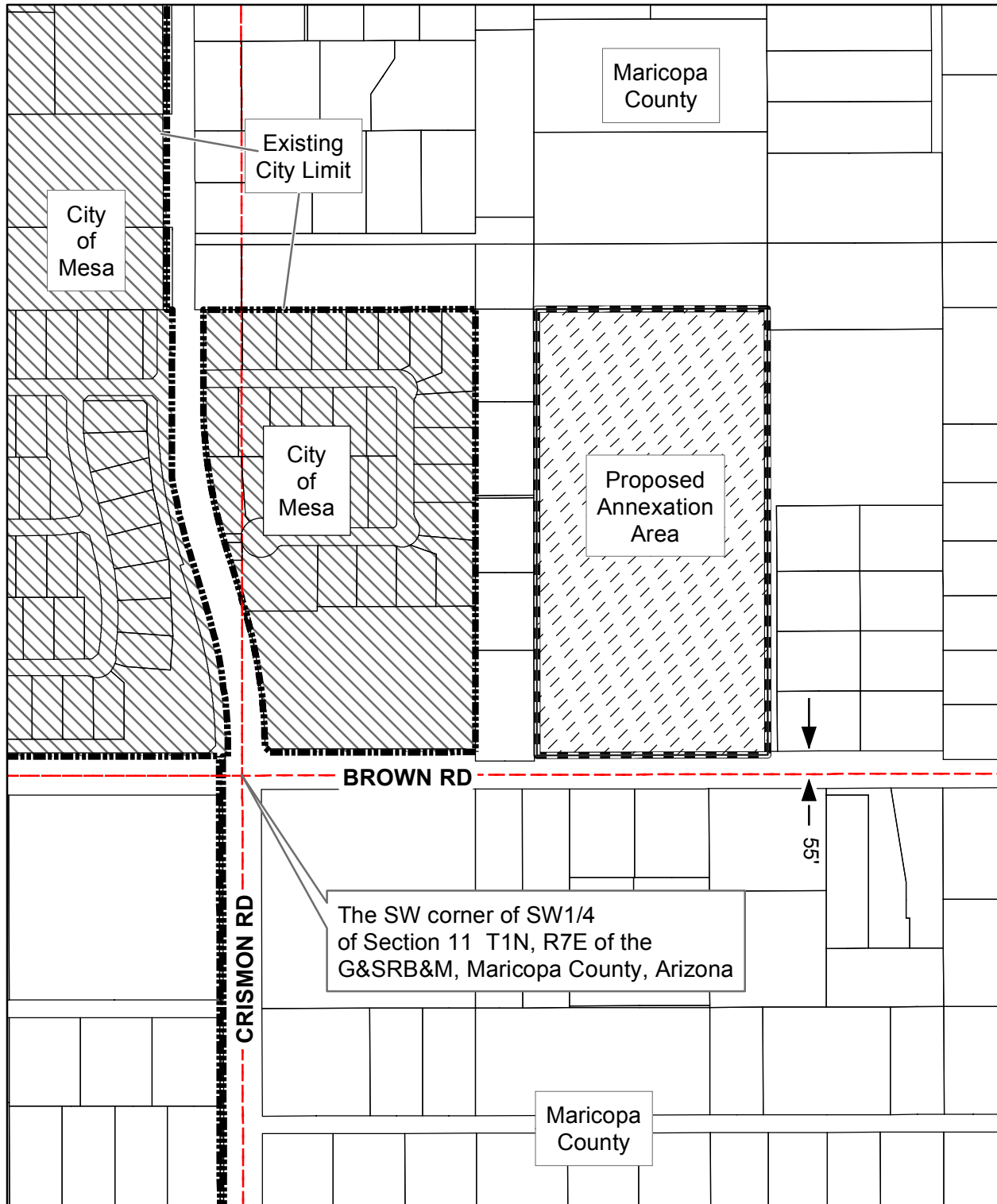
Thence East 660.00 feet;


Thence South 1320.00 feet to the POINT OF BEGINNING.

EXCEPT the south 55' thereof.

A14-005

18.98 Acres



 Proposed Annexation Boundary

 City of Mesa Boundary


 Quarter Section

EXHIBIT 'A'

We the undersigned owners, hereby sign in favor for annexation of our property to the City of Mesa Corporate Limits, as described by the attached annexation petition.

PLEASE PRINT OR TYPE, EXCEPT FOR SIGNATURES.

Owner (s) _____ Phone No. _____

Mailing Address _____

County Assessor Parcel No. _____

Signature (s) _____ Date _____

Owner (s) _____ Phone No. _____

Mailing Address _____

County Assessor Parcel No. _____

Signature (s) _____ Date _____

Owner (s) _____ Phone No. _____

Mailing Address _____

County Assessor Parcel No. _____

Signature (s) _____ Date _____

Owner (s) _____ Phone No. _____

Mailing Address _____

County Assessor Parcel No. _____

Signature (s) _____ Date _____
