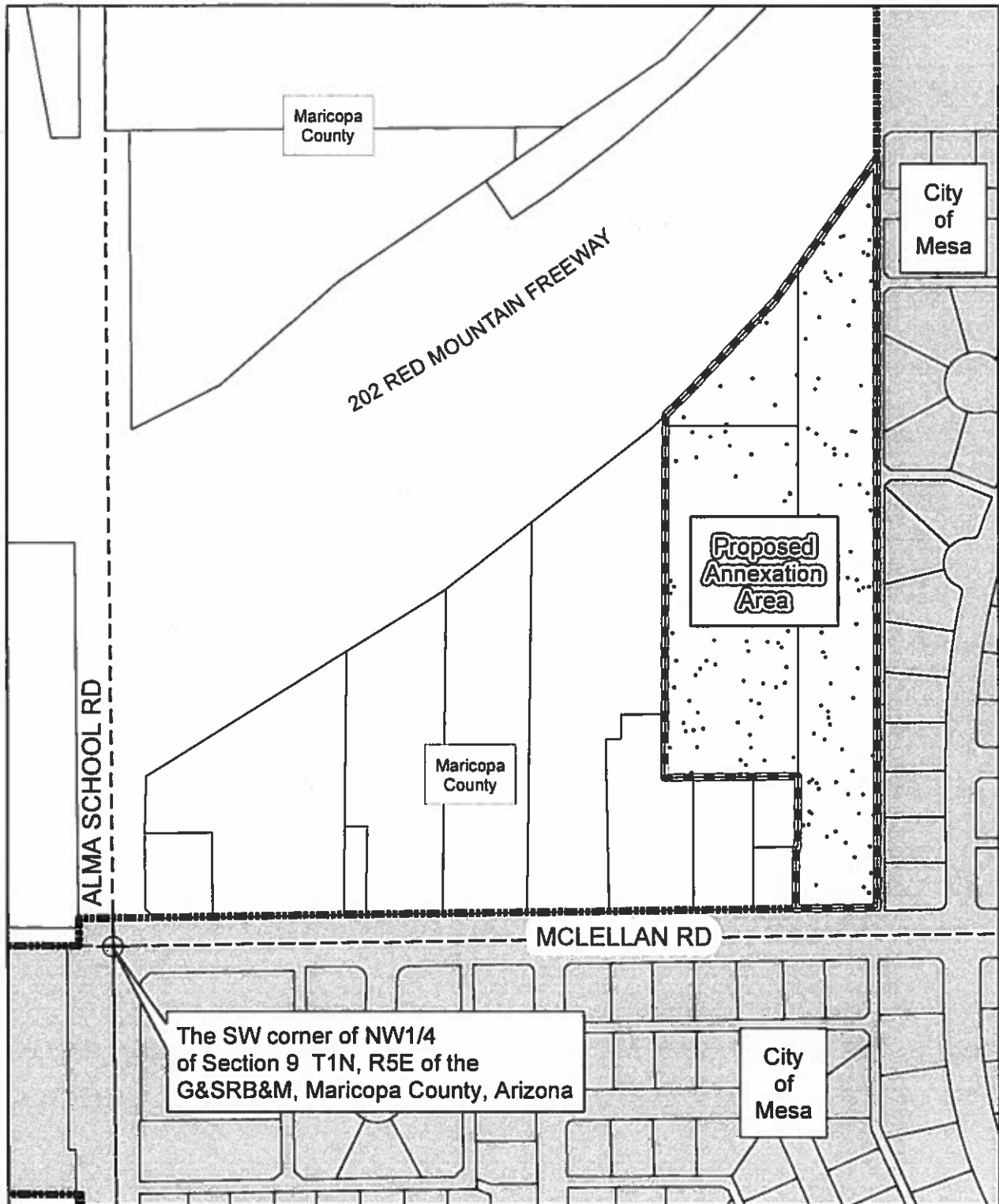


A14-003

6.92 Acres







-  Proposed Annexation Boundary
-  City of Mesa Boundary
-  Quarter Section
-  Legal Control Point

EXHIBIT 'A'