

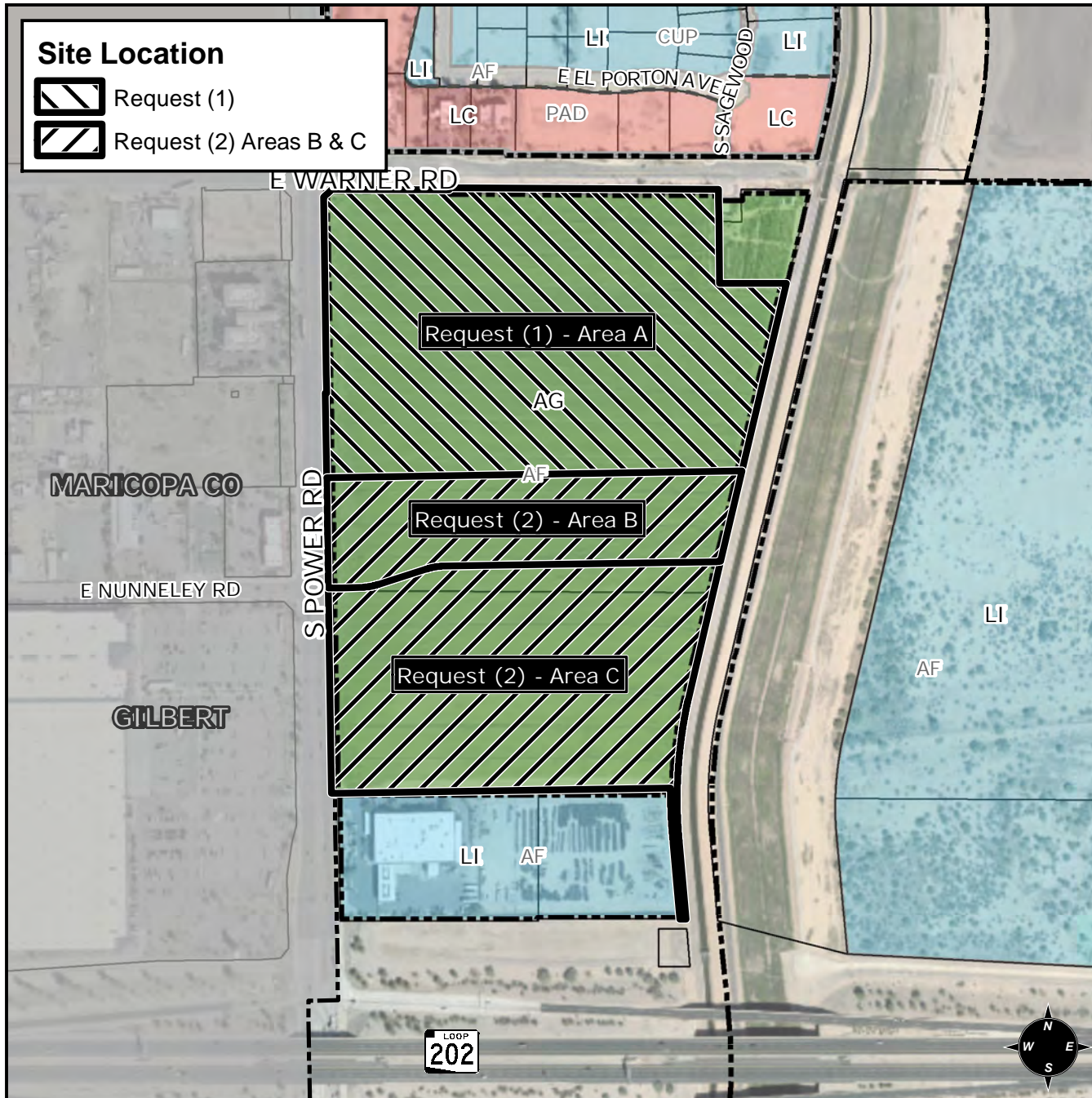


Planning and Zoning Vicinity Map: ZON20-00253

Case Details

Site Location

-  Request (1)
-  Request (2) Areas B & C



CASE:

PRE-PLAT :

ZON20-00253

SITE / ADDRESS:

District 6. Within the 4400 to 4700 blocks of South Power Road (east side) and within the 6800 to 7000 blocks of East Warner Road (south side). Located at the southeast corner of Power Road and Warner Road. (overall 59± acres)

REQUEST:

- (1) Rezone 30± acres of the property from Agricultural (AG) to General Commercial with a Planned Area Development overlay (GC-PAD); Site Plan Review; and a Council Use Permit to allow Outdoor Seating in the GC district and Airfield Overlay Area 2 (AOA 2) (Area A); and
- (2) Rezone 29± acres of the property from AG to Light Industrial (LI-PAD) (Area B & C); and Site Plan Review and a Council Use Permit to allow Large Commercial Development and Large-Scale Commercial Recreation in the LI district and AOA 2 on 9± acres (Area B) of the property. This request will allow for the development of a group commercial entertainment, and industrial development.

